

**Employee Development Center -Site ID 1001**

65 University Drive

Pontiac, MI 48342

Inquiry Number: 2559388.16

August 07, 2009

## The EDR Historical Topographic Map Report

# EDR Historical Topographic Map Report

Environmental Data Resources, Inc.s (EDR) Historical Topographic Map Report is designed to assist professionals in evaluating potential liability on a target property resulting from past activities. EDRs Historical Topographic Map Report includes a search of a collection of public and private color historical topographic maps, dating back to the early 1900s.

***Thank you for your business.***  
Please contact EDR at 1-800-352-0050  
with any questions or comments.

## Disclaimer - Copyright and Trademark Notice

This Report contains certain information obtained from a variety of public and other sources reasonably available to Environmental Data Resources, Inc. It cannot be concluded from this Report that coverage information for the target and surrounding properties does not exist from other sources. **NO WARRANTY EXPRESSED OR IMPLIED, IS MADE WHATSOEVER IN CONNECTION WITH THIS REPORT. ENVIRONMENTAL DATA RESOURCES, INC. SPECIFICALLY DISCLAIMS THE MAKING OF ANY SUCH WARRANTIES, INCLUDING WITHOUT LIMITATION, MERCHANTABILITY OR FITNESS FOR A PARTICULAR USE OR PURPOSE. ALL RISK IS ASSUMED BY THE USER. IN NO EVENT SHALL ENVIRONMENTAL DATA RESOURCES, INC. BE LIABLE TO ANYONE, WHETHER ARISING OUT OF ERRORS OR OMISSIONS, NEGLIGENCE, ACCIDENT OR ANY OTHER CAUSE, FOR ANY LOSS OF DAMAGE, INCLUDING, WITHOUT LIMITATION, SPECIAL, INCIDENTAL, CONSEQUENTIAL, OR EXEMPLARY DAMAGES. ANY LIABILITY ON THE PART OF ENVIRONMENTAL DATA RESOURCES, INC. IS STRICTLY LIMITED TO A REFUND OF THE AMOUNT PAID FOR THIS REPORT.** Purchaser accepts this Report AS IS. Any analyses, estimates, ratings, environmental risk levels or risk codes provided in this Report are provided for illustrative purposes only, and are not intended to provide, nor should they be interpreted as providing any facts regarding, or prediction or forecast of, any environmental risk for any property. Only a Phase I Environmental Site Assessment performed by an environmental professional can provide information regarding the environmental risk for any property. Additionally, the information provided in this Report is not to be construed as legal advice.

Copyright 2009 by Environmental Data Resources, Inc. All rights reserved. Reproduction in any media or format, in whole or in part, of any report or map of Environmental Data Resources, Inc., or its affiliates, is prohibited without prior written permission.

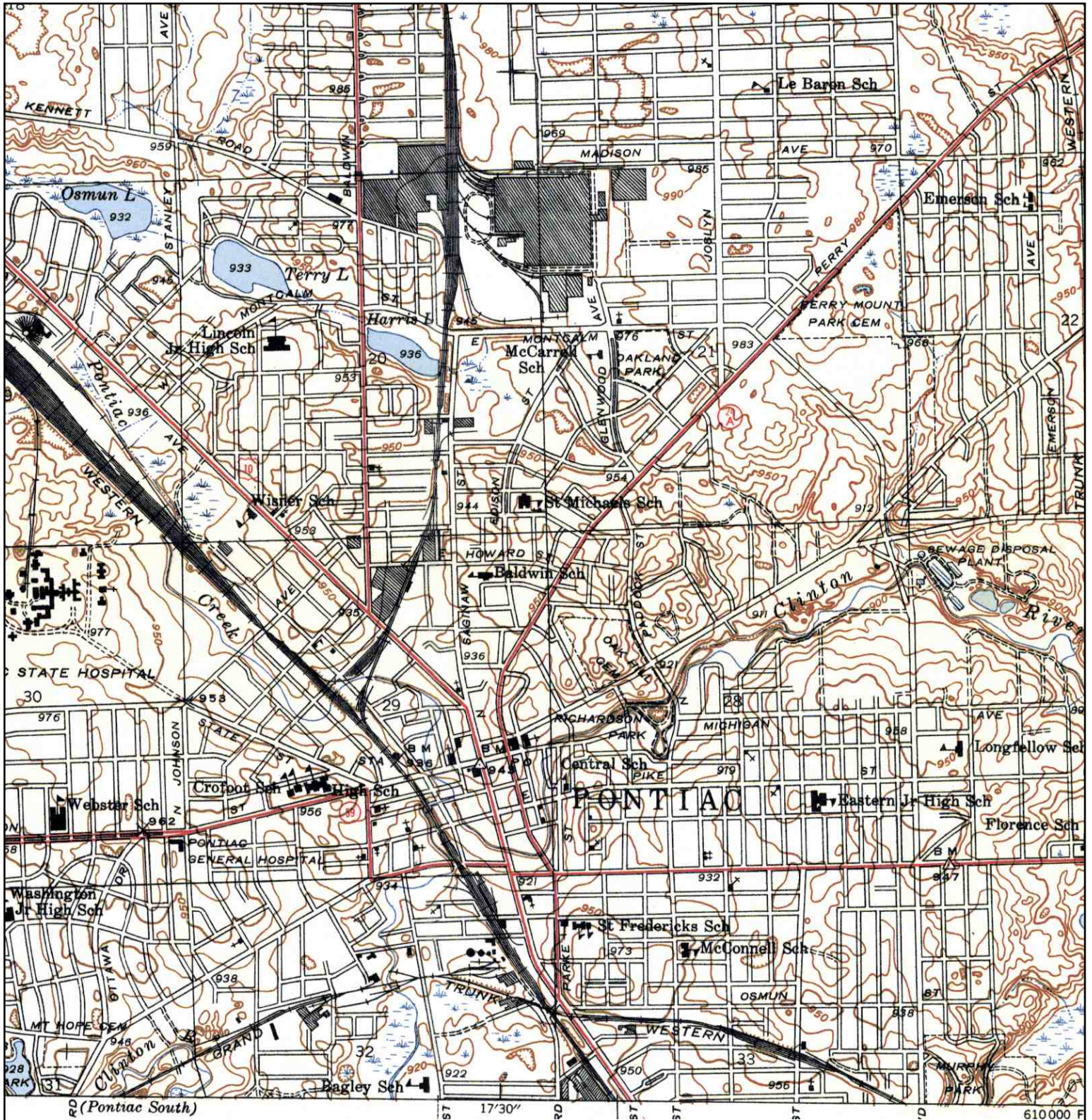
EDR and its logos (including Sanborn and Sanborn Map) are trademarks of Environmental Data Resources, Inc. or its affiliates. All other trademarks used herein are the property of their respective owners.

# Historical Topographic Map



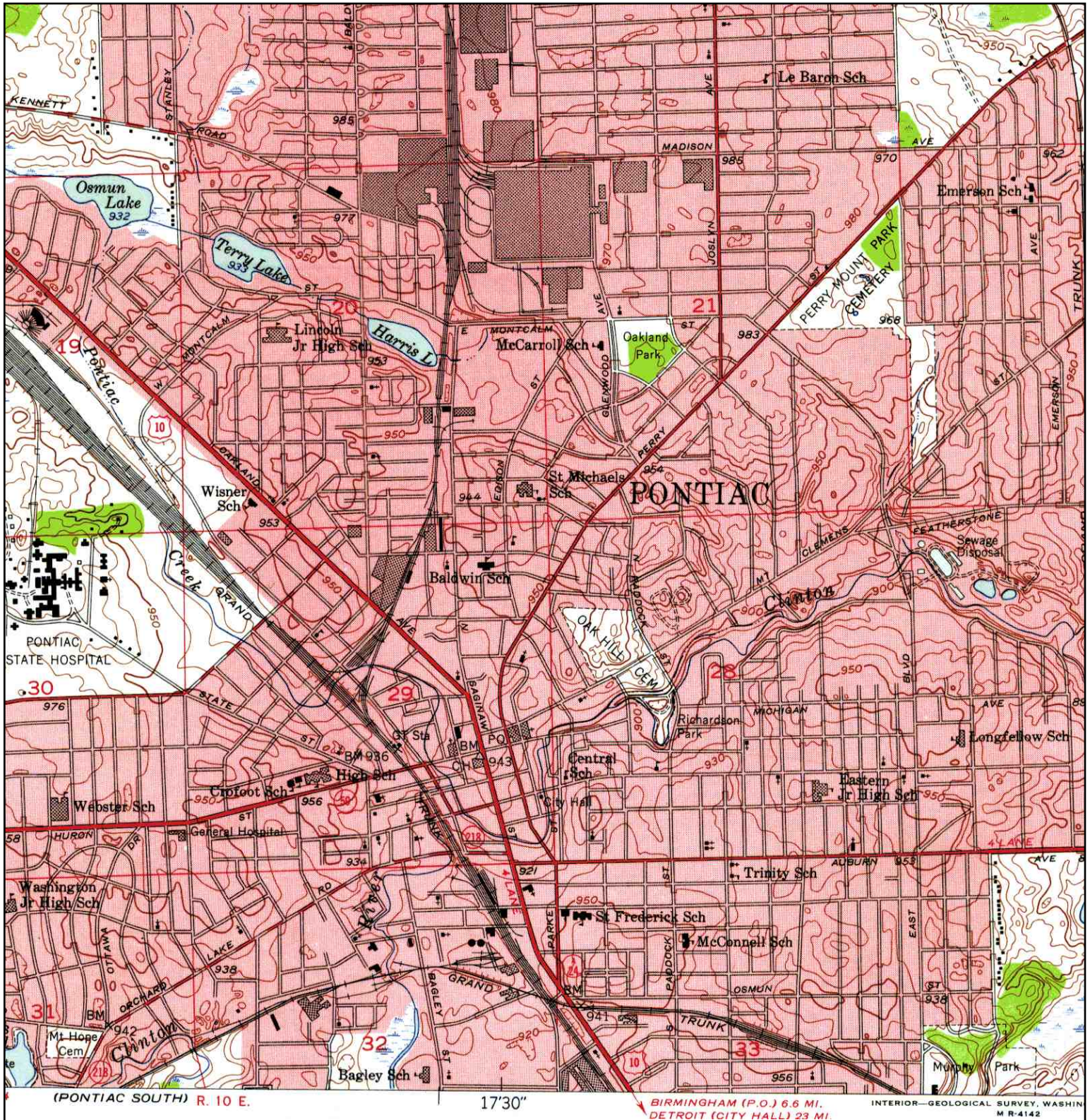
<div data-bbox="73 1816 105 1921"> </div>	<div data-bbox="129 1785 430 1984"> <p>TARGET QUAD NAME: PONTIAC MAP YEAR: 1907</p> <p>SERIES: 15 SCALE: 1:62500</p> </div>	<div data-bbox="446 1785 881 1953"> <p>SITE NAME: Employee Development Center -Site ID 1001</p> <p>ADDRESS: 65 University Drive Pontiac, MI 48342</p> <p>LAT/LONG: 42.6403 / 83.2908</p> </div>	<div data-bbox="898 1785 1575 1921"> <p>CLIENT: LFR Inc</p> <p>CONTACT: Rich Mall</p> <p>INQUIRY#: 2559388.16</p> <p>RESEARCH DATE: 08/07/2009</p> </div>

# Historical Topographic Map



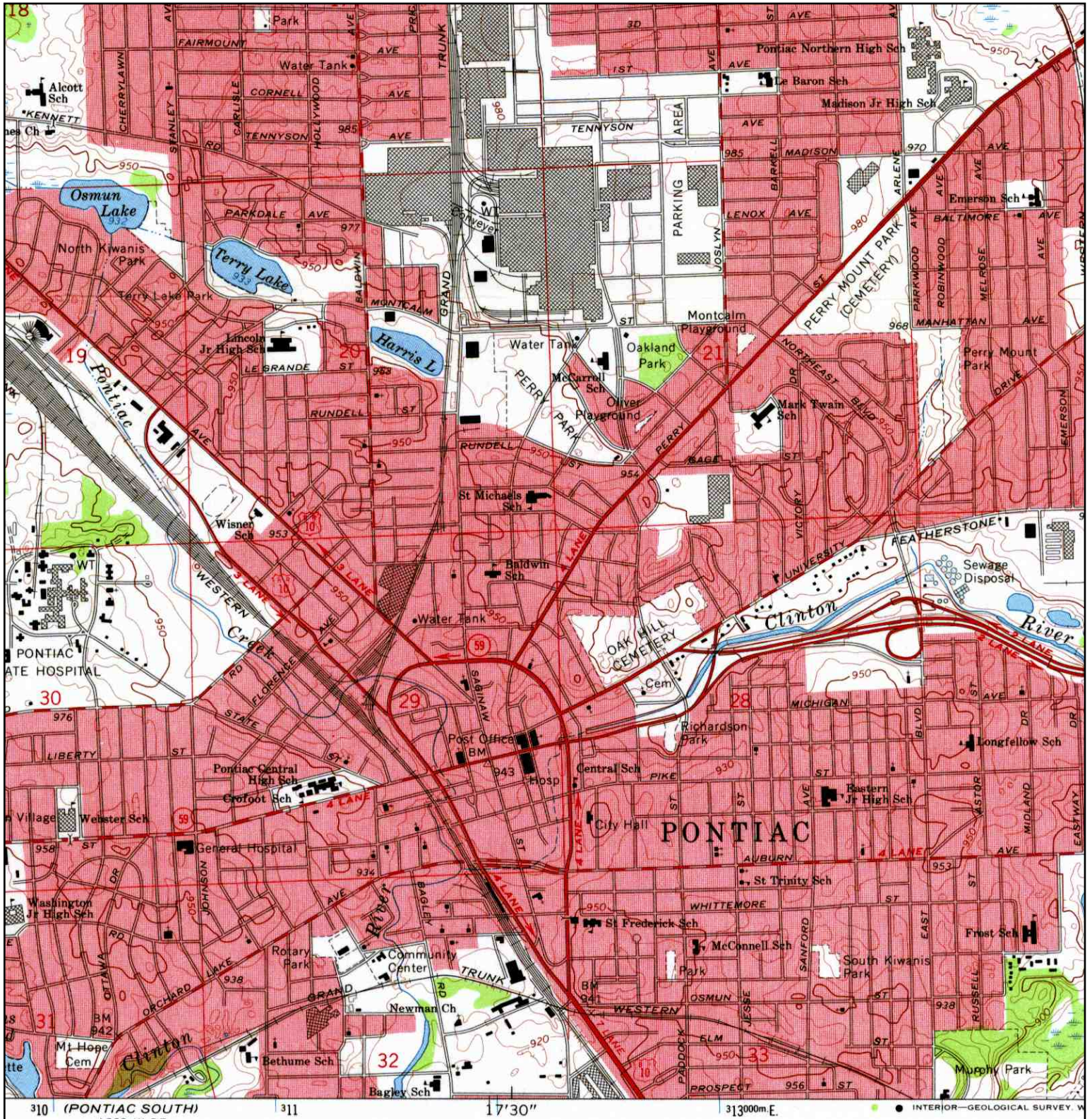
<p>N ↑</p>	<p>TARGET QUAD NAME: PONTIAC NORTH MAP YEAR: 1943  SERIES: 7.5 SCALE: 1:24000</p>	<p>SITE NAME: Employee Development Center -Site ID 1001 ADDRESS: 65 University Drive Pontiac, MI 48342 LAT/LONG: 42.6403 / 83.2908</p>	<p>CLIENT: LFR Inc CONTACT: Rich Mall INQUIRY#: 2559388.16 RESEARCH DATE: 08/07/2009</p>
----------------	---	--	--

# Historical Topographic Map



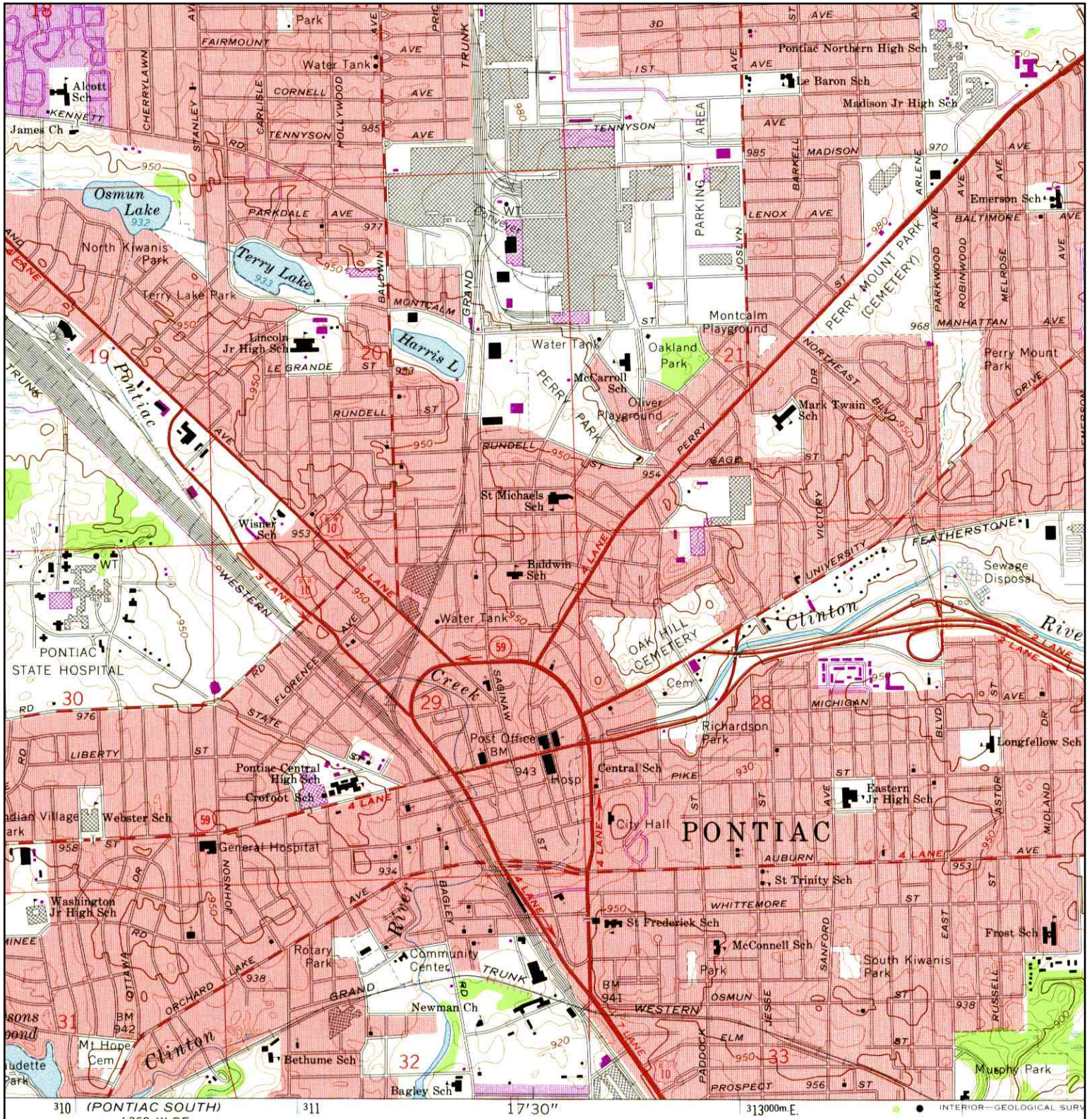
<p>N ↑</p>	<p>TARGET QUAD NAME: PONTIAC NORTH MAP YEAR: 1952  SERIES: 7.5 SCALE: 1:24000</p>	<p>SITE NAME: Employee Development Center -Site ID 1001 ADDRESS: 65 University Drive Pontiac, MI 48342 LAT/LONG: 42.6403 / 83.2908</p>	<p>CLIENT: LFR Inc CONTACT: Rich Mail INQUIRY#: 2559388.16 RESEARCH DATE: 08/07/2009</p>
----------------	---	--	--

# Historical Topographic Map



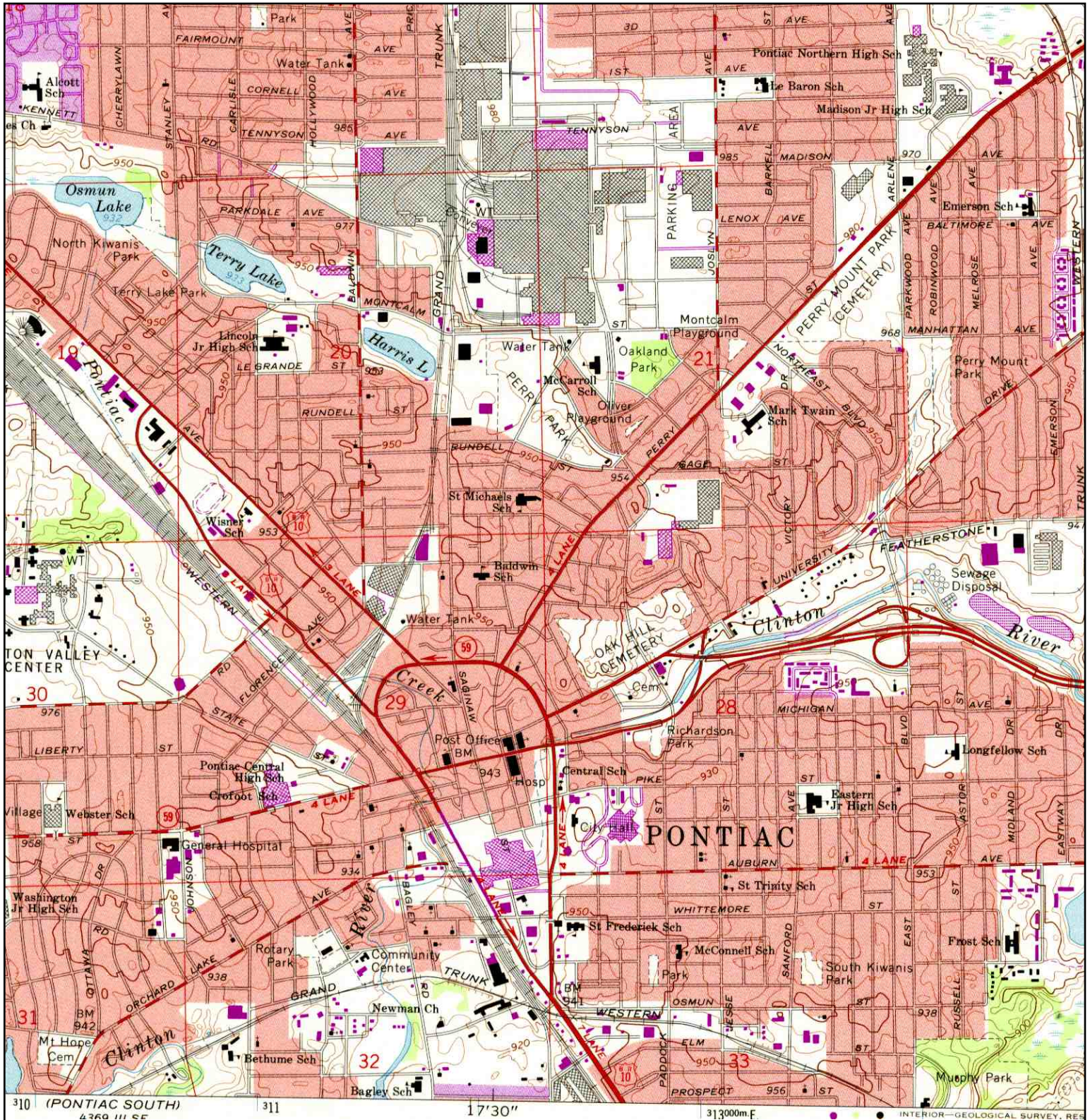
<p>N ↑</p>	<p>TARGET QUAD NAME: PONTIAC NORTH MAP YEAR: 1968  SERIES: 7.5 SCALE: 1:24000</p>	<p>SITE NAME: Employee Development Center -Site ID 1001 ADDRESS: 65 University Drive Pontiac, MI 48342 LAT/LONG: 42.6403 / 83.2908</p>	<p>CLIENT: LFR Inc CONTACT: Rich Mall INQUIRY#: 2559388.16 RESEARCH DATE: 08/07/2009</p>
----------------	---	--	--

# Historical Topographic Map



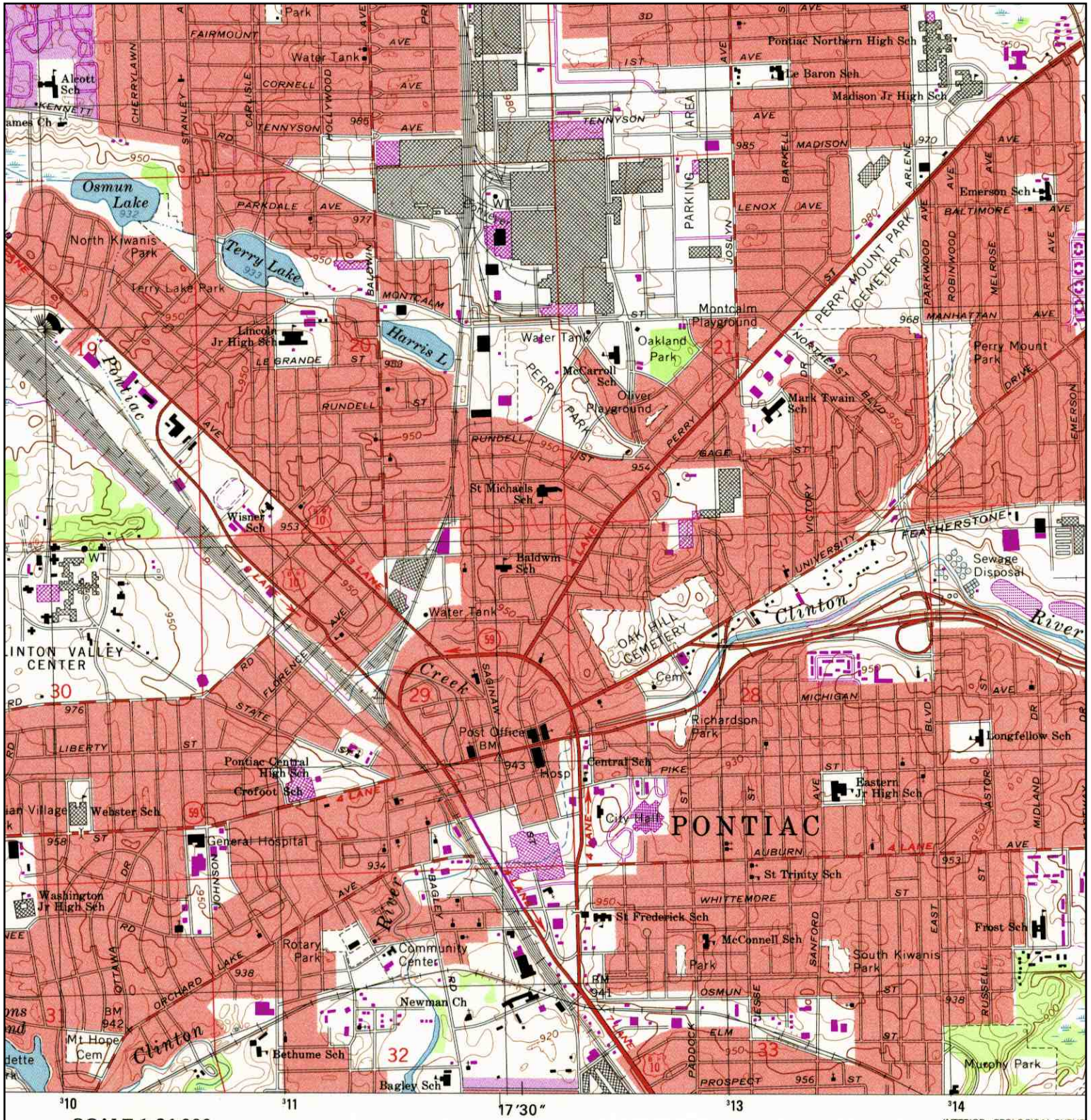
<p>N ↑</p>	<p>TARGET QUAD NAME: PONTIAC NORTH MAP YEAR: 1973 PHOTOREVISED FROM: 1968 SERIES: 7.5 SCALE: 1:24000</p>	<p>SITE NAME: Employee Development Center -Site ID 1001 ADDRESS: 65 University Drive Pontiac, MI 48342 LAT/LONG: 42.6403 / 83.2908</p>	<p>CLIENT: LFR Inc CONTACT: Rich Mall INQUIRY#: 2559388.16 RESEARCH DATE: 08/07/2009</p>
----------------	--	--	--

# Historical Topographic Map



<p>N ↑</p>	<p>TARGET QUAD NAME: PONTIAC NORTH MAP YEAR: 1983 PHOTOREVISED FROM: 1968 SERIES: 7.5 SCALE: 1:24000</p>	<p>SITE NAME: Employee Development Center -Site ID 1001 ADDRESS: 65 University Drive Pontiac, MI 48342 LAT/LONG: 42.6403 / 83.2908</p>	<p>CLIENT: LFR Inc CONTACT: Rich Mail INQUIRY#: 2559388.16 RESEARCH DATE: 08/07/2009</p>
----------------	--	--	--

# Historical Topographic Map



<div data-bbox="71 1822 100 1927"> </div>	<p>TARGET QUAD NAME: PONTIAC NORTH MAP YEAR: 1997</p> <p>SERIES: 7.5 SCALE: 1:24000</p>	<p>SITE NAME: Employee Development Center -Site ID 1001</p> <p>ADDRESS: 65 University Drive Pontiac, MI 48342</p> <p>LAT/LONG: 42.6403 / 83.2908</p>	<p>CLIENT: LFR Inc</p> <p>CONTACT: Rich Mall</p> <p>INQUIRY#: 2559388.16</p> <p>RESEARCH DATE: 08/07/2009</p>
---	---	--	---