

Jun 22, 2009 16:22

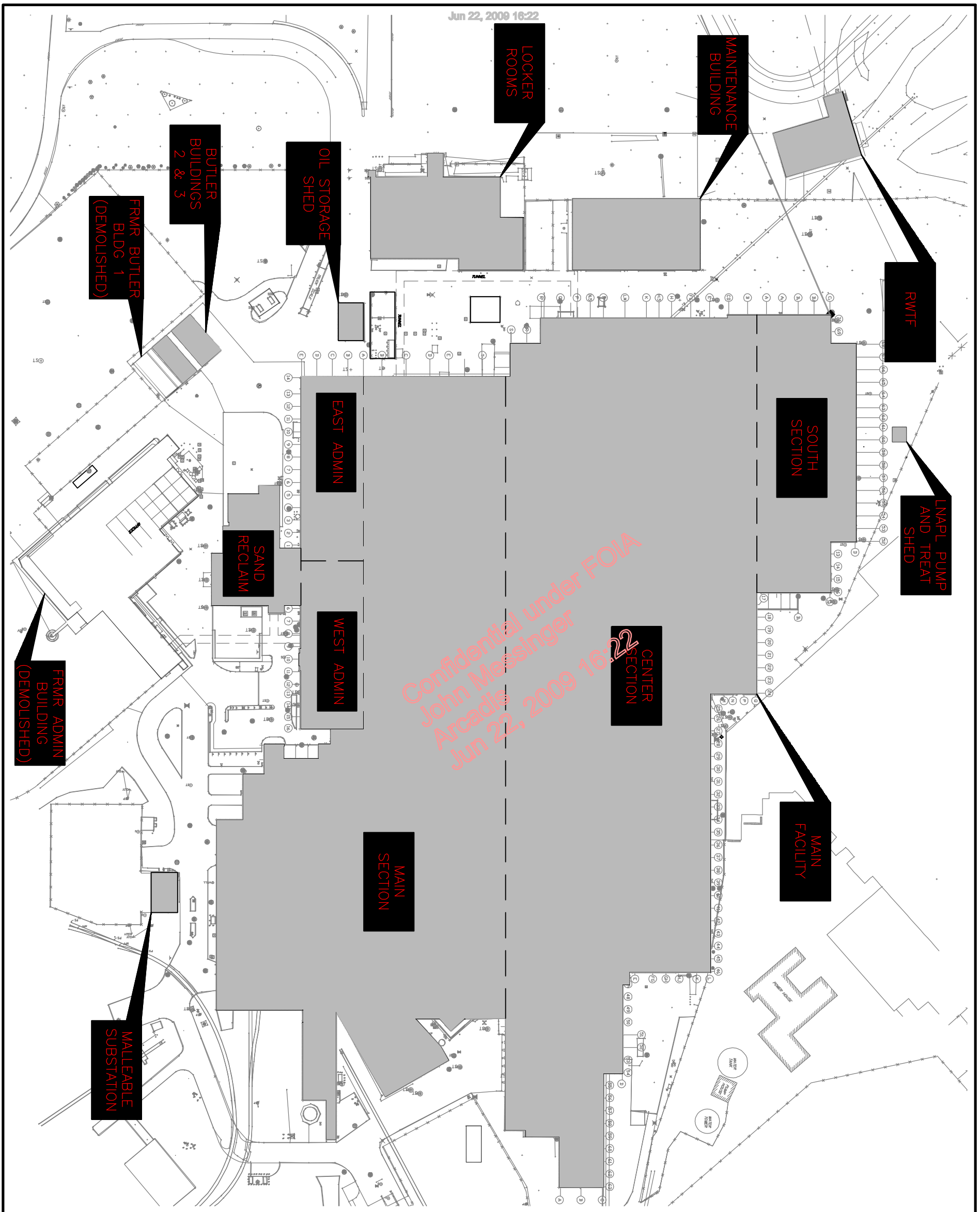
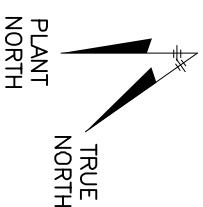


FIGURE 2

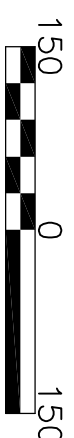


LEGEND  
 [Symbol] AREA INCLUDED IN FACILITY ENVIRONMENTAL ASSESSMENT  
 - - - APPROXIMATE SEPARATION USED IN IOI LISTINGS FOUND ON TABLE 3

GENERAL MOTORS CORPORATION  
 SAGINAW MALLEABLE IRON  
 SAGINAW, MI

FACILITY ENVIRONMENTAL ASSESSMENT

SITE LAYOUT MAP



FILE NO. 4966.39939-002  
 March 2007

