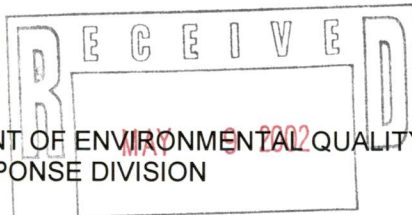




MICHIGAN DEPARTMENT OF ENVIRONMENTAL QUALITY
 ENVIRONMENTAL RESPONSE DIVISION



For DEQ Use Only
 ITS # 20022500024
 Site ID # 250016

NOTICE OF MIGRATION OF CONTAMINATION (FORM EQP4482)

(Under the authority of Part 201, 1994 Act 451, as amended, and the Rules promulgated thereunder)

An owner or operator of property that is a facility who has knowledge that a hazardous substance is emanating from, has emanated from, or is likely to be emanating from the property and migrating beyond the boundaries of the property that he or she owns or operates is required under R 299.51017(1) to notify the Michigan Department of Environmental Quality ("DEQ"), unless he or she is exempt from MCL 324.20107a (see MCL 324.20107a(4) for exemptions). With regard to conditions known to the owner or operator prior to March 11, 1999 (the effective date of R 299.51017), this notice must be provided to the DEQ by June 9, 1999 (90 days after the effective date). With regard to conditions that were not known to the owner or operator prior to March 11, 1999, the report must be submitted to the DEQ within 45 days after the owner or operator has knowledge that hazardous substances have migrated, or are likely to have migrated, to or beyond the boundary of his or her property in reportable concentrations. Use of this form is mandatory for the notice required by R 299.51017(1). Completing this notice in no way relieves a person who is subject to MCL 324.20114 from the responsibility to undertake required response activities.

This notice must be sent to the DEQ office that serves the county in which the property is located. A list of DEQ offices is attached. The DEQ will not prepare acknowledgement of receipt of these notices. The sender is responsible for sending the report using a method that provides proof of delivery if such proof is desired. Please label the outside of the envelope "Rule 1017 Notice."

Please answer the following questions as completely as possible.

1. Name and address of owner or operator making the report.

GMC/Remediation and Liability Management (REALM)
1996 Technology Drive, MC 483-619-356
Troy, MI 48083
2. Status relative to the property.

(Check one or both, as applicable.)
 Owner
 Operator
3. Name and telephone number of contact person for owner or operator.

Robert S. Metcalf, P.E.
(810) 236-0300
4. Address/location of the property that is the subject of this notice (i.e., owned or operated by the person identified in item #1).

Linden Road Landfill Site (Parcel # 1), Flint Township, Genesee County (West of Linden Road, between Calkins Road and Court Street)
1200 Linden Road
Flint, MI 48532

County Genesee
5. Complete the Table on Page 3 of this Form for each hazardous substance which has migrated, or is likely to have migrated, up to or beyond the property boundary at a concentration that exceeds a Generic Residential Cleanup Criterion developed by the DEQ pursuant to MCL 324.10120a(1). Complete additional copies of Page 3, if necessary, to list all hazardous substances that must be reported. Include a scaled map or drawing that shows the location of sampling points identified on the Table on Page 3.

6. If a map, report, or other additional information is available which depicts or describes the conditions reported on this form, and the basis for your conclusion that this report is required, that information may be (but is not required to be) submitted with this form. You may also identify by title and date any reports previously submitted to the DEQ that contain relevant information. Include the name of the site or facility that the report addresses. This additional information may assist the DEQ in determining whether response activity is required to address conditions described in this notice.

With my signature below, I certify that I am legally authorized to execute this notice on behalf of the owner or operator named on this form, and that to the best of my knowledge and belief the above representations are complete and accurate. I understand that intentionally submitting false information to the DEQ is a felony and may result in fines up to \$25,000 for each violation.

Signature Robert S. Metcalf Date 5/7/02
(Person legally authorized to bind the person making this report)

Name (Typed or Printed) Robert S. Metcalf, P.E.

Title (Typed or Printed) Project Manager



NOTICE OF MIGRATION OF CONTAMINATION (FORM EQP4482)

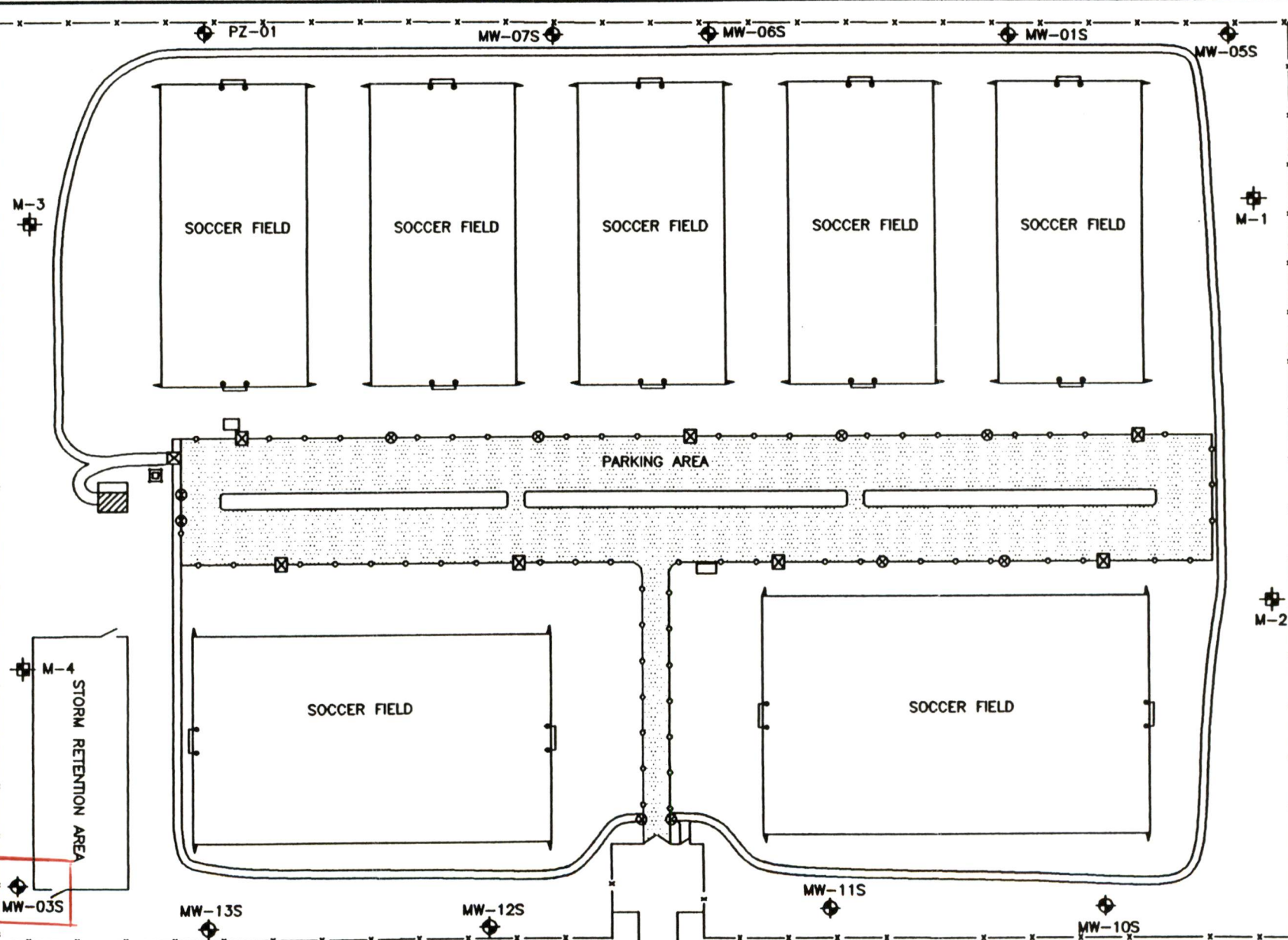
(Under the authority of Part 201, 1994 Act 451, as amended, and the Rules promulgated thereunder)

See Item 5 on Page 1 of this Form for instructions to be used in completing this Table. The information to be included in each column of the Table is:

- Column A Name of hazardous substance.
- Column B Chemical Abstract Service (CAS) Number for the hazardous substance.
- Column C Sample location for Column D (relate to label on map).
- Column D Maximum hazardous substance concentration measured on the property, including units (e.g., 100 ug/l or 20 mg/kg). Report maximum concentration separately for each environmental medium.
- Column E Environmental medium in which concentration reported in Column D was measured (e.g., soil or groundwater).
- Column F Distance from point of maximum measured concentration (Column C) to property boundary, in direction of contaminant migration, if direction is known or can reasonably be inferred. If direction is unknown, list distance to nearest property boundary.
- Column G Direction of contaminant migration, if known.
- Column H Sample location for Column I (relate to label on map).
- Column I Concentration closest to property boundary, if known. If a concentration lower than the maximum concentration reported in Column D has been measured at a point closer to the property boundary in the direction of contaminant migration, use Column I to list the concentration that was measured closest to the property boundary in the direction of contaminant migration.
- Column J Environmental medium for measurement reported in Column I, if applicable.

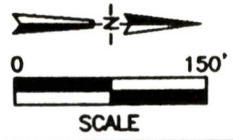
A Hazardous Substance	B CAS Number	C Sample Location for "D"	D Maximum Concentration	E Environmental Medium for "D"	F Distance to Property Boundary	G Direction of Migration	H Sample Location for "I"	I Boundary Concentration	J Environmental Medium for "I"
Vinyl Chloride	75014	MW-3S	0.013 mg/L	Groundwater	App. 40 Ft.	Potentially ENE			

HERNAND-12/17/99-13:06-J:\GM-SOCCER



LEGEND

- ◆ GROUNDWATER MONITORING WELLS
- ⊕ METHANE MONITORING WELLS
- x— PERIMETER FENCING
- POST AND CABLE FENCING
- == WALKING PATH
- ⊙ PEDESTRIAN GATE
- ⊠ VEHICLE GATE



**GENERAL MOTORS/REALM
LINDEN ROAD SOCCER FIELDS
Flint Township, Michigan**