



October 21, 2011

Mr. James Innes
Environmental Quality Analyst
Michigan Department of Environmental Quality
Remediation Division
Lansing District Office
PO Box 30242
Lansing, MI 48909

RE: Monitoring Well Abandonment and Landfill Cap Inspection
Linden Road Landfill, Flint Township, Genesee County, Michigan
Site ID No. 25000016
FILE: 15388/47849 corres

Dear Mr. Innes:

On behalf of Revitalizing Auto Communities Environmental Response Trust (RACER Trust), O'Brien & Gere is providing the Michigan Department of Environmental Quality (MDEQ) with this letter to document monitoring well abandonment activities and Operation & Maintenance reporting requirements at the Linden Road Landfill site in Flint Township, Genesee County, Michigan.

MONITORING WELL ABANDONMENT

On behalf of RACER Trust, well abandonment was performed on September 22, 2011 by Young's Environmental Cleanup, Inc. of Flint, Michigan, with oversight provided by O'Brien & Gere. The wells were abandoned to satisfy terms and conditions as described in Section IV, subsection 4.5 of the Agreement for a Limited Recreational Remedy document, Landuse-ERD-98-011, dated June 16, 1999. Written approval for the well abandonment was obtained from the MDEQ as outlined in their letter to Mr. David Favero dated December 16, 2010. The wells were properly abandoned in accordance with procedures described in ASTM Designation D5299-99 Standard Guide for Decommissioning of Ground Water Wells, Vadose Zone Monitoring Devices, Boreholes, and Other Devices for Environmental Activities.

Abandonment procedures for each of the sixteen site monitoring wells consisted of slowly pouring bentonite pellets into the well casings from bottom to grade. Water was then poured into the casings to hydrate the pellets and the casings were cut off two feet below grade. All well materials consisting of manhole covers, concrete aprons and protective covers were removed and topsoil was placed from two feet below grade to the surface. Seed and straw was placed over the topsoil. Waste debris and removed well materials were disposed of off-site as general construction debris. The locations of the abandoned wells are shown in Figure 1 (attached) and copies of the well abandonment logs are included in Appendix A (attached).

LANDFILL CAP INSPECTION

This letter also serves to fulfill the Operation & Maintenance (O&M) reporting requirements contained in the O&M Plan dated February 2008 and under the above referenced agreement. The American Youth Soccer Association (AYSO) continues to lease and use the site for recreational purposes. The AYSO maintains the soil cover by mowing, seeding and filling as necessary. If necessary, O'Brien & Gere (on behalf of RACER Trust)

Mr. James Innes
October 21, 2011
Page 2

© 2011 O'Brien & Gere. All Rights Reserved.

conducts maintenance activities including repair of areas damaged by burrowing animals. An inspection report from September 2011 is included as Appendix B to this letter. As noted in the report, burrowing animals appear to have caused a few holes in the landfill cap. O'Brien & Gere will conduct further inspection of these areas once the current soccer season is finished. If maintenance is required, a follow-up email will be provided to the MDEQ describing the maintenance activities. Otherwise, the landfill cap is in good condition.

If you have any questions regarding the information in this letter, please contact David Favero of RACER Trust at (217) 741-6235 or dfavero@racertrust.org.

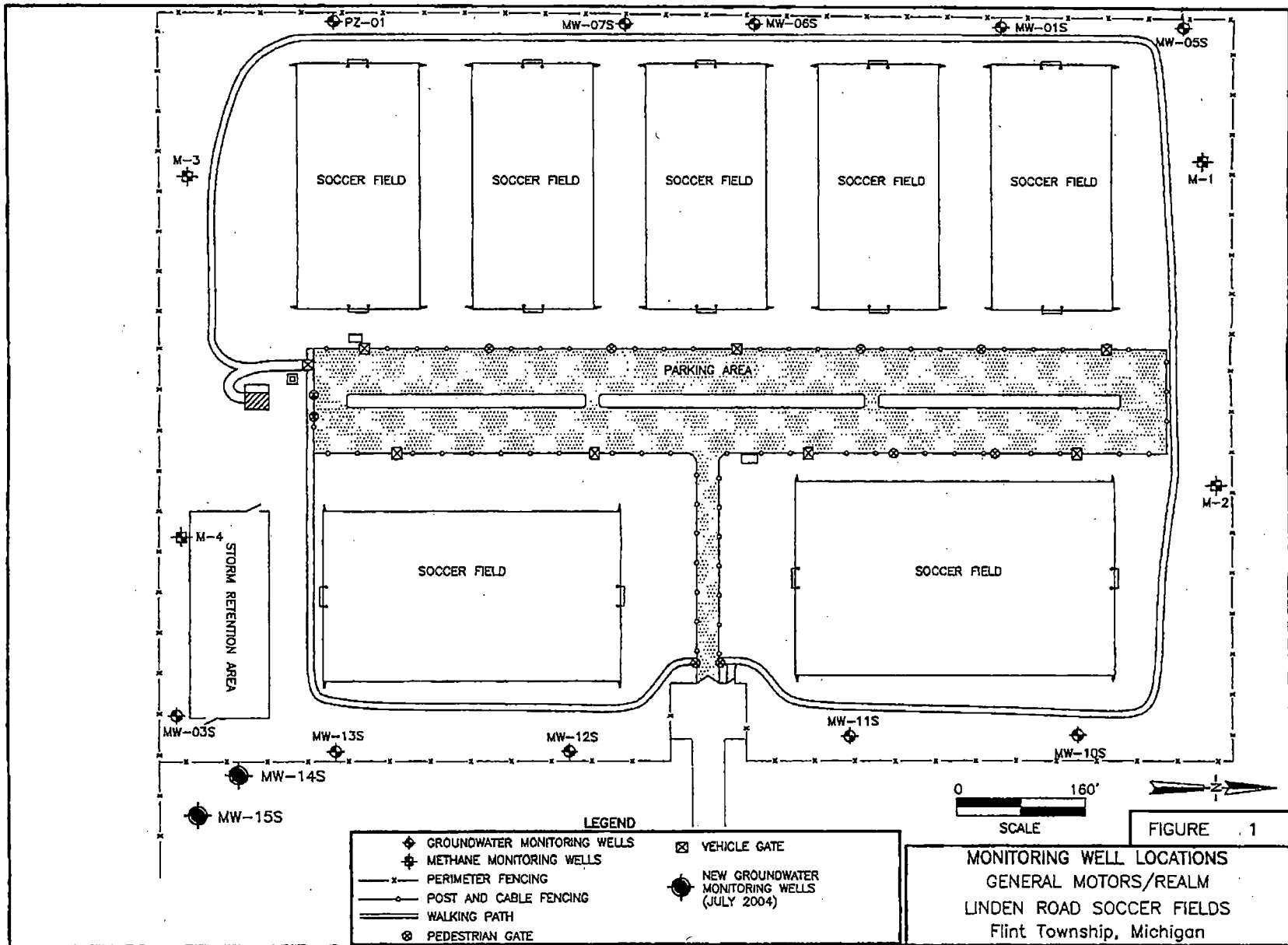
Very truly yours,
O'Brien & Gere Engineers, Inc.



Michael B. Robison, CPG
Project Scientist

cc: David Favero – RACER Trust

Figure 1
Abandoned Well Locations



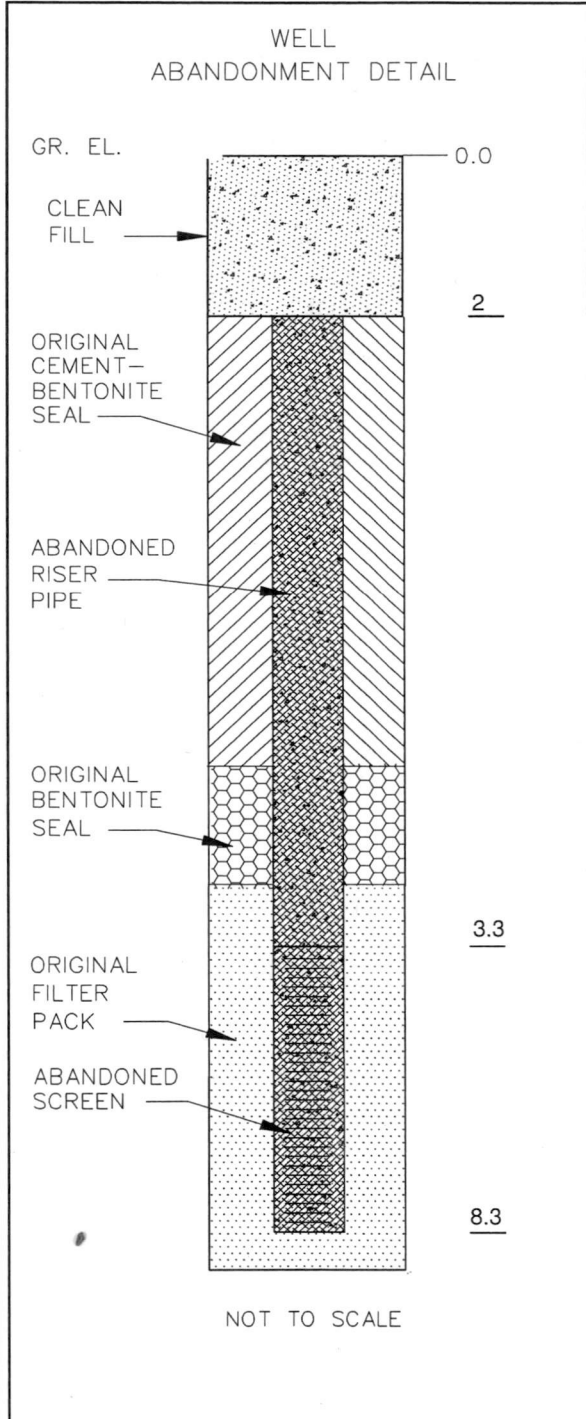
Appendix A
Well Abandonment Logs

WELL ABANDONMENT LOG

Well ID: M-1

Project: Linden Rd Landfill
Location: Flint Township, MI
Project No.: 47849

Client: RACER Trust
Date Installed: N/A
Date Abandoned: 9/22/2011



Inspection Notes:

Inspector: Kevin Schneider
Drilling Contractor: Young's Environmental
Type of Well: Environmental Monitoring Well

Height of Stickup (ft): Flush Mount

Abandonment Method:

Type: Grouted In-Place
Date of Casing Removal: 9/22/2011

Drilling Method:

Type: NA Diameter: NA
Casing: NA

Seal(s):

Type: Top Soil Interval: 0 - 2 ft bg
Type: Bentonite Chips Interval: 2 - 8.3 ft bg

Riser Pipe Left in Place:

Material: Sch 40 PVC Diameter: 2" ID
Interval: 2 - 3.3 ft bg

Screen Material Left In Place:

Material: Sch 40 PVC Diameter: 2" ID
Interval: 3.3 - 8.3 ft bg

Notes:

1. Riser pipe removed to a depth of 2 feet below grade.
2. Steel protective casing and cement collar removed.
3. "NA" indicates not applicable.
4. "ft bg" indicates feet below grade.
5. All Elevations in feet above mean sea level.
6. Abandoned in accordance with ASTM D5299-99 methods.

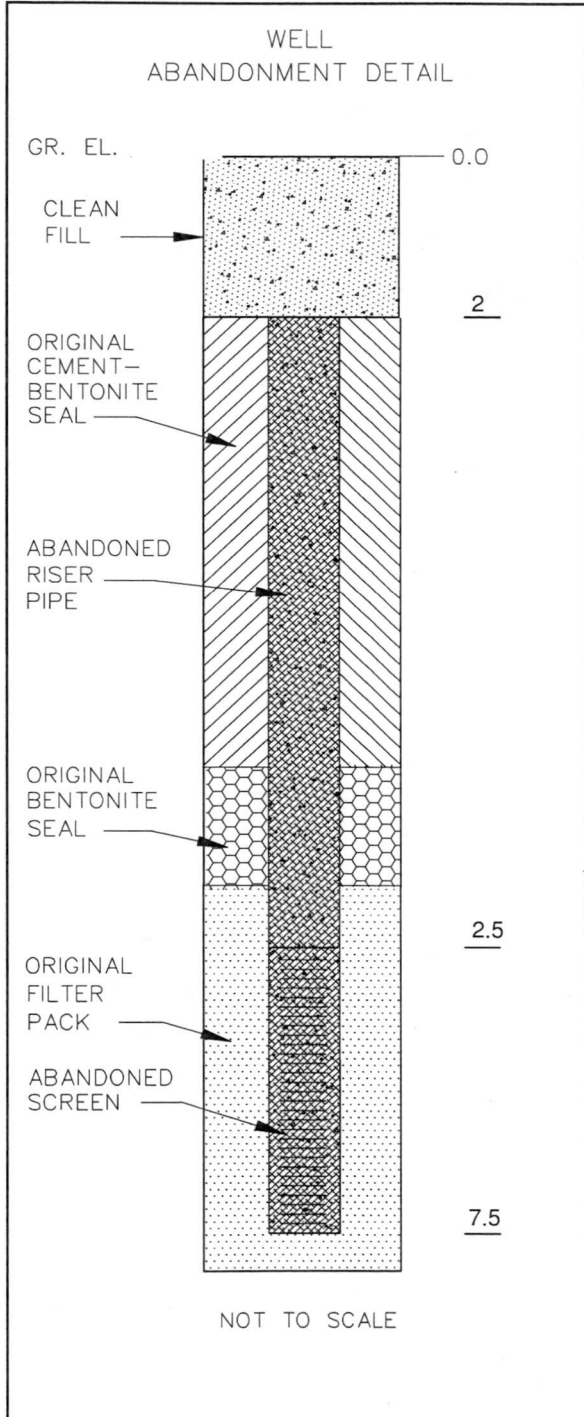


WELL ABANDONMENT LOG

Well ID: M-2

Project: Linden Rd Landfill
Location: Flint Township, MI
Project No.: 47849

Client: RACER Trust
Date Installed: N/A
Date Abandoned: 9/22/2011



Inspection Notes:

Inspector: Kevin Schneider
Drilling Contractor: Young's Environmental
Type of Well: Environmental Monitoring Well

Height of Stickup (ft): Flush Mount

Abandonment Method:

Type: Grouted In-Place
Date of Casing Removal: 9/22/2011

Drilling Method:

Type: NA Diameter: NA
Casing: NA

Seal(s):

Type: Top Soil Interval: 0 - 2 ft bg
Type: Bentonite Chips Interval: 2 - 7.5 ft bg

Riser Pipe Left in Place:

Material: Sch 40 PVC Diameter: 2" ID
Interval: 2 - 2.5 ft bg

Screen Material Left in Place:

Material: Sch 40 PVC Diameter: 2" ID
Interval: 2.5 - 7.5 ft bg

Notes:

1. Riser pipe removed to a depth of 2 feet below grade.
2. Steel protective casing and cement collar removed.
3. "NA" indicates not applicable.
4. "ft bg" indicates feet below grade.
5. All Elevations in feet above mean sea level.
6. Abandoned in accordance with ASTM D5299-99 methods.

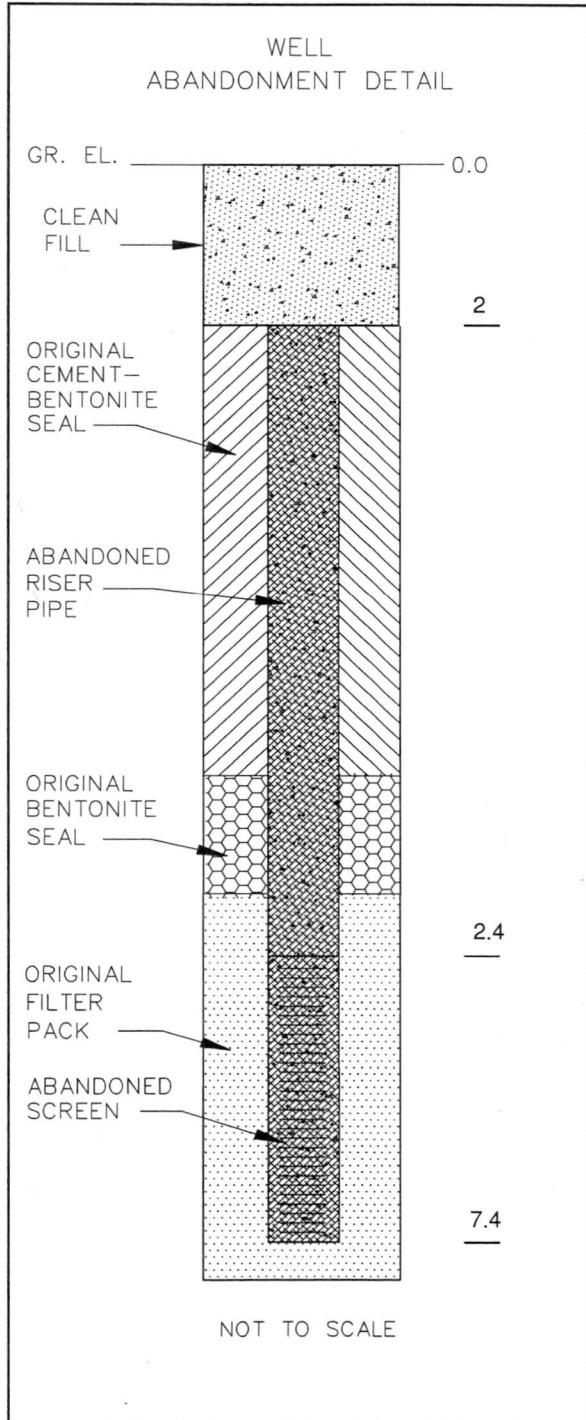


WELL ABANDONMENT LOG

Well ID: M-3

Project: Linden Rd Landfill
 Location: Flint Township, MI
 Project No.: 47849

Client: RACER Trust
 Date Installed: N/A
 Date Abandoned: 9/22/2011



Inspection Notes:

Inspector: Kevin Schneider
 Drilling Contractor: Young's Environmental
 Type of Well: Environmental Monitoring Well

Height of Stickup (ft): Flush Mount

Abandonment Method:

Type: Grouted In-Place
 Date of Casing Removal: 9/22/2011

Drilling Method:

Type: NA Diameter: NA
 Casing: NA

Seal(s):

Type: Top Soil Interval: 0 - 2 ft bg
 Type: Bentonite Chips Interval: 2 - 7.4 ft bg

Riser Pipe Left in Place:

Material: Sch 40 PVC Diameter: 2" ID
 Interval: 2 - 2.4 ft bg

Screen Material Left In Place:

Material: Sch 40 PVC Diameter: 2" ID
 Interval: 2.4 - 7.4 ft bg

Notes:

1. Riser pipe removed to a depth of 2 feet below grade.
2. Steel protective casing and cement collar removed.
3. "NA" indicates not applicable.
4. "ft bg" indicates feet below grade.
5. All Elevations in feet above mean sea level.
6. Abandoned in accordance with ASTM D5299-99 methods.

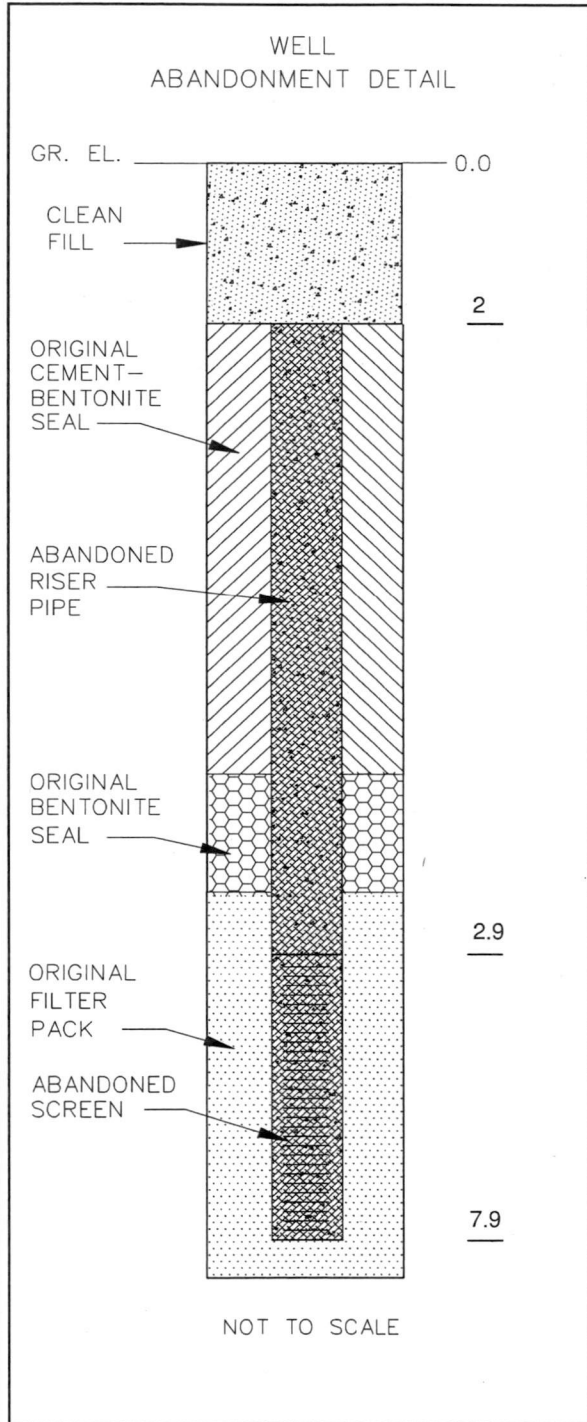


WELL ABANDONMENT LOG

Well ID: M-4

Project: Linden Rd Landfill
 Location: Flint Township, MI
 Project No.: 47849

Client: RACER Trust
 Date Installed: N/A
 Date Abandoned: 9/22/2011



Inspection Notes:

Inspector: Kevin Schneider
 Drilling Contractor: Young's Environmental
 Type of Well: Environmental Monitoring Well

Height of Stickup (ft): Flush Mount

Abandonment Method:

Type: Grouted In-Place
 Date of Casing Removal: 9/22/2011

Drilling Method:

Type: NA Diameter: NA
 Casing: NA

Seal(s):

Type: Top Soil Interval: 0 - 2 ft bg
 Type: Bentonite Chips Interval: 2 - 7.9 ft bg

Riser Pipe Left in Place:

Material: Sch 40 PVC Diameter: 2" ID
 Interval: 2 - 2.9 ft bg

Screen Material Left In Place:

Material: Sch 40 PVC Diameter: 2" ID
 Interval: 2.9 - 7.9 ft bg

Notes:

1. Riser pipe removed to a depth of 2 feet below grade.
2. Steel protective casing and cement collar removed.
3. "NA" indicates not applicable.
4. "ft bg" indicates feet below grade.
5. All Elevations in feet above mean sea level.
6. Abandoned in accordance with ASTM D5299-99 methods.

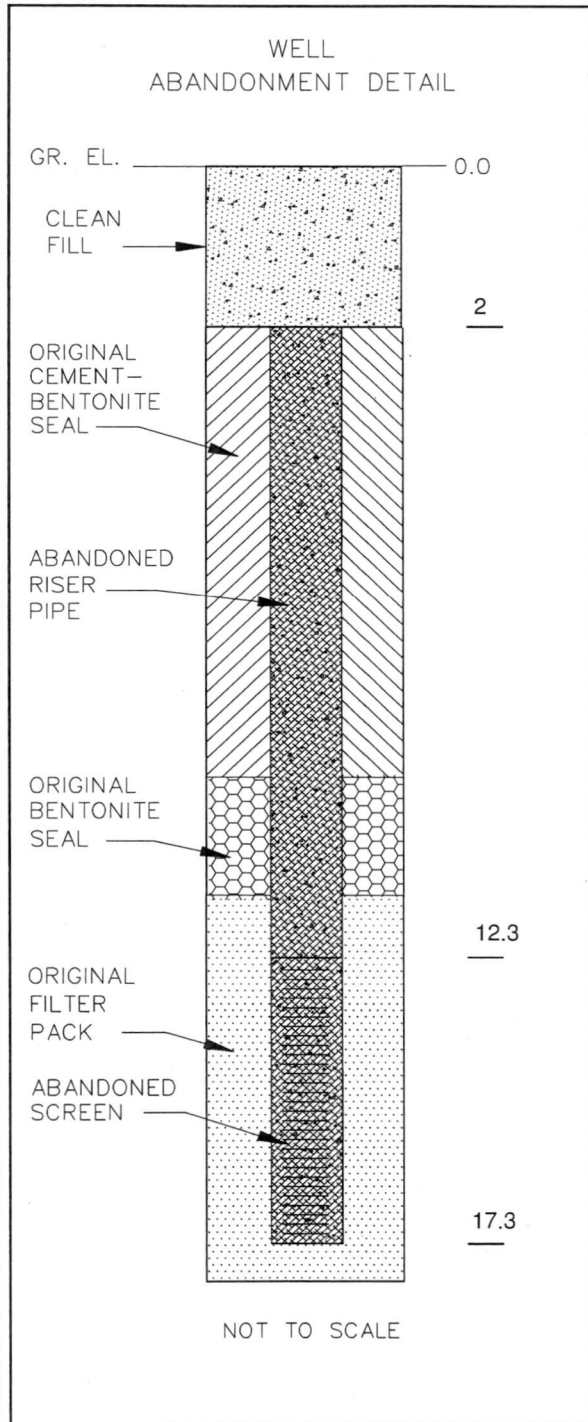


WELL ABANDONMENT LOG

Well ID: MW-01S

Project: Linden Rd Landfill
Location: Flint Township, MI
Project No.: 47849

Client: RACER Trust
Date Installed: N/A
Date Abandoned: 9/22/2011



Inspection Notes:

Inspector: Kevin Schneider
Drilling Contractor: Young's Environmental
Type of Well: Environmental Monitoring Well

Height of Stickup (ft): Flush Mount

Abandonment Method:

Type: Grouted In-Place
Date of Casing Removal: 9/22/2011

Drilling Method:

Type: NA Diameter: NA
Casing: NA

Seal(s):

Type: Top Soil Interval: 0 - 2 ft bg
Type: Bentonite Chips Interval: 2 - 17.3 ft bg

Riser Pipe Left in Place:

Material: Stainless Steel Diameter: 2" ID
Interval: 2 - 12.3 ft bg

Screen Material Left in Place:

Material: Stainless Steel Diameter: 2" ID
Interval: 12.3 - 17.3 ft bg

Notes:

1. Riser pipe removed to a depth of 2 feet below grade.
2. Steel protective casing and cement collar removed.
3. "NA" indicates not applicable.
4. "ft bg" indicates feet below grade.
5. All Elevations in feet above mean sea level.
6. Abandoned in accordance with ASTM D5299-99 methods.

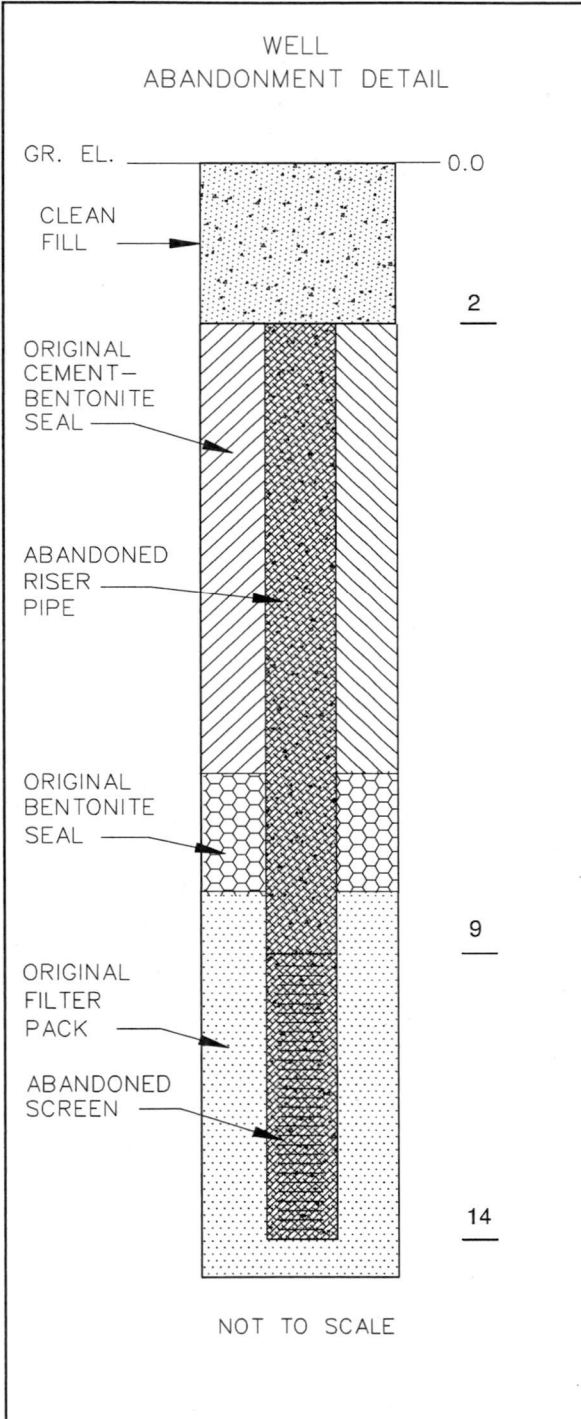


WELL ABANDONMENT LOG

Well ID: MW-03S

Project: Linden Rd Landfill
 Location: Flint Township, MI
 Project No.: 47849

Client: RACER Trust
 Date Installed: N/A
 Date Abandoned: 9/22/2011



Inspection Notes:

Inspector: Kevin Schneider
 Drilling Contractor: Young's Environmental
 Type of Well: Environmental Monitoring Well

Height of Stickup (ft): Flush Mount

Abandonment Method:

Type: Grouted In-Place
 Date of Casing Removal: 9/22/2011

Drilling Method:

Type: NA Diameter: NA
 Casing: NA

Seal(s):

Type: Top Soil Interval: 0 - 2 ft bg
 Type: Bentonite Chips Interval: 2 - 14 ft bg

Riser Pipe Left in Place:

Material: Stainless Steel Diameter: 2" ID
 Interval: 2 - 9 ft bg

Screen Material Left In Place:

Material: Stainless Steel Diameter: 2" ID
 Interval: 9 - 14 ft bg

Notes:

1. Riser pipe removed to a depth of 2 feet below grade.
2. Steel protective casing and cement collar removed.
3. "NA" indicates not applicable.
4. "ft bg" indicates feet below grade.
5. All Elevations in feet above mean sea level.
6. Abandoned in accordance with ASTM D5299-99 methods.

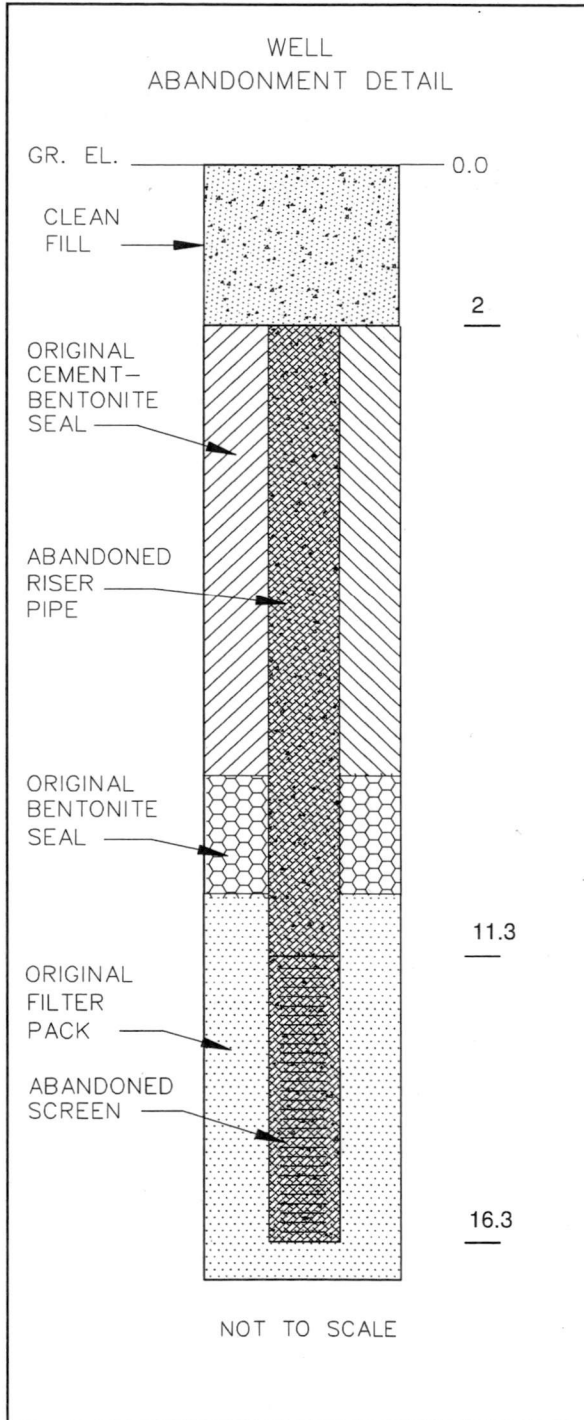


WELL ABANDONMENT LOG

Well ID: MW-05S

Project: Linden Rd Landfill
Location: Flint Township, MI
Project No.: 47849

Client: RACER Trust
Date Installed: N/A
Date Abandoned: 9/22/2011



Inspection Notes:

Inspector: Kevin Schneider
Drilling Contractor: Young's Environmental
Type of Well: Environmental Monitoring Well

Height of Stickup (ft): Flush Mount

Abandonment Method:

Type: Grouted In-Place
Date of Casing Removal: 9/22/2011

Drilling Method:

Type: NA Diameter: NA
Casing: NA

Seal(s):

Type: Top Soil Interval: 0 - 2 ft bg
Type: Bentonite Chips Interval: 2 - 16.3 ft bg

Riser Pipe Left in Place:

Material: Stainless Steel Diameter: 2" ID
Interval: 2 - 11.3 ft bg

Screen Material Left In Place:

Material: Stainless Steel Diameter: 2" ID
Interval: 11.3 - 16.3 ft bg

Notes:

1. Riser pipe removed to a depth of 2 feet below grade.
2. Steel protective casing and cement collar removed.
3. "NA" indicates not applicable.
4. "ft bg" indicates feet below grade.
5. All Elevations in feet above mean sea level.
6. Abandoned in accordance with ASTM D5299-99 methods.

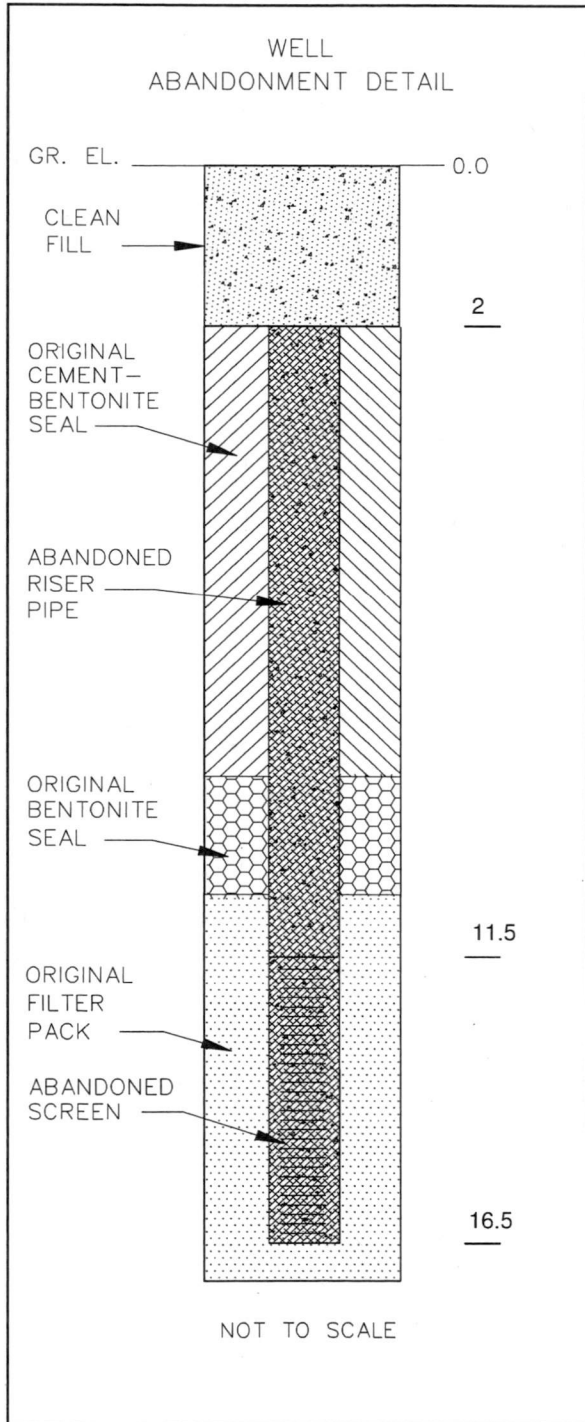


WELL ABANDONMENT LOG

Well ID: MW-06S

Project: Linden Rd Landfill
Location: Flint Township, MI
Project No.: 47849

Client: RACER Trust
Date Installed: N/A
Date Abandoned: 9/22/2011



Inspection Notes:

Inspector: Kevin Schneider
Drilling Contractor: Young's Environmental
Type of Well: Environmental Monitoring Well

Height of Stickup (ft): Flush Mount

Abandonment Method:

Type: Grouted In-Place
Date of Casing Removal: 9/22/2011

Drilling Method:

Type: NA Diameter: NA
Casing: NA

Seal(s):

Type: Top Soil Interval: 0 - 2 ft bg
Type: Bentonite Chips Interval: 2 - 16.5 ft bg

Riser Pipe Left in Place:

Material: Stainless Steel Diameter: 2" ID
Interval: 2 - 11.5 ft bg

Screen Material Left in Place:

Material: Stainless Steel Diameter: 2" ID
Interval: 11.5 - 16.5 ft bg

Notes:

1. Riser pipe removed to a depth of 2 feet below grade.
2. Steel protective casing and cement collar removed.
3. "NA" indicates not applicable.
4. "ft bg" indicates feet below grade.
5. All Elevations in feet above mean sea level.
6. Abandoned in accordance with ASTM D5299-99 methods.

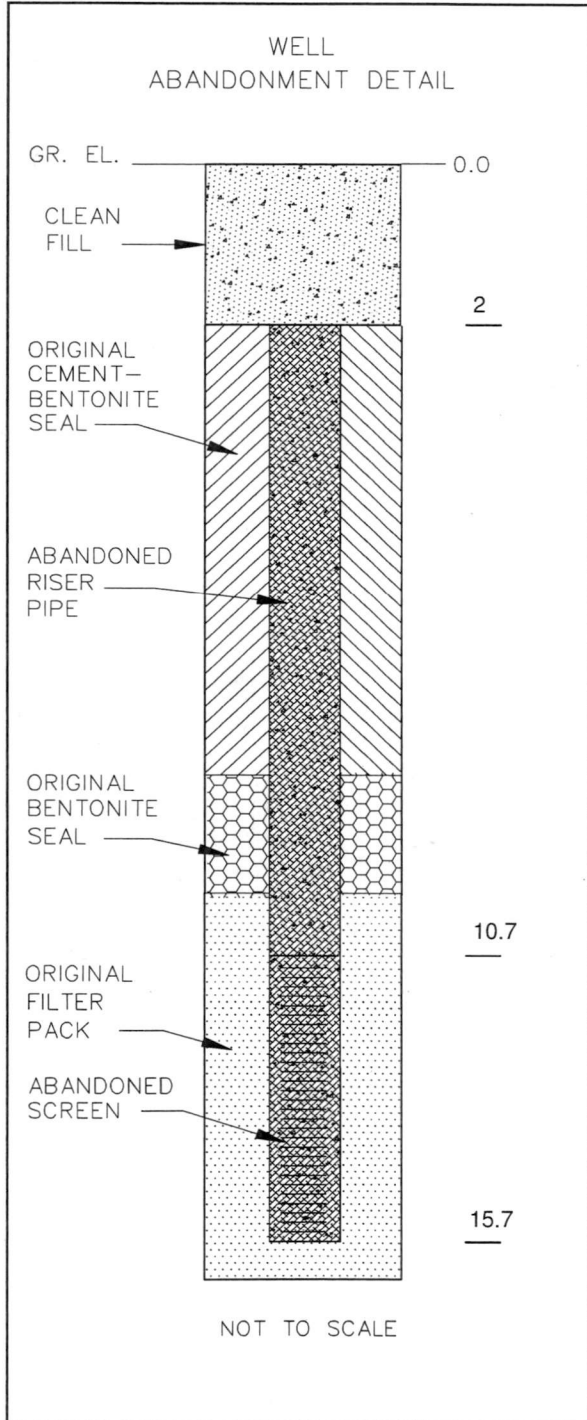


WELL ABANDONMENT LOG

Well ID: MW-07S

Project: Linden Rd Landfill
 Location: Flint Township, MI
 Project No.: 47849

Client: RACER Trust
 Date Installed: N/A
 Date Abandoned: 9/22/2011



Inspection Notes:

Inspector: Kevin Schneider
 Drilling Contractor: Young's Environmental
 Type of Well: Environmental Monitoring Well

Height of Stickup (ft): Flush Mount

Abandonment Method:

Type: Grouted In-Place
 Date of Casing Removal: 9/22/2011

Drilling Method:

Type: NA Diameter: NA
 Casing: NA

Seal(s):

Type: Top Soil Interval: 0 - 2 ft bg
 Type: Bentonite Chips Interval: 2 - 15.7 ft bg

Riser Pipe Left in Place:

Material: Stainless Steel Diameter: 2" ID
 Interval: 2 - 10.7 ft bg

Screen Material Left In Place:

Material: Stainless Steel Diameter: 2" ID
 Interval: 10.7 - 15.7 ft bg

Notes:

1. Riser pipe removed to a depth of 2 feet below grade.
2. Steel protective casing and cement collar removed.
3. "NA" indicates not applicable.
4. "ft bg" indicates feet below grade.
5. All Elevations in feet above mean sea level.
6. Abandoned in accordance with ASTM D5299-99 methods.

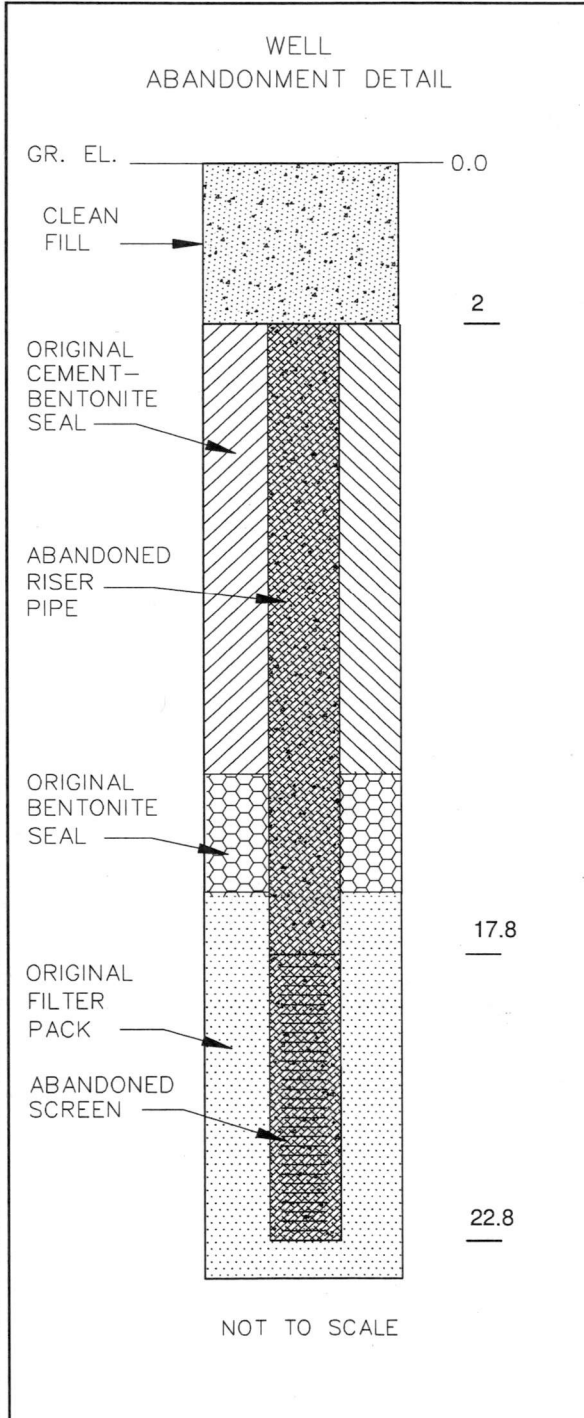


WELL ABANDONMENT LOG

Well ID: MW-10S

Project: Linden Rd Landfill
Location: Flint Township, MI
Project No.: 47849

Client: RACER Trust
Date Installed: N/A
Date Abandoned: 9/22/2011



Inspection Notes:

Inspector: Kevin Schneider
Drilling Contractor: Young's Environmental
Type of Well: Environmental Monitoring Well

Height of Stickup (ft): Flush Mount

Abandonment Method:

Type: Grouted In-Place
Date of Casing Removal: 9/22/2011

Drilling Method:

Type: NA Diameter: NA
Casing: NA

Seal(s):

Type: Top Soil Interval: 0 - 2 ft bg
Type: Bentonite Chips Interval: 2 - 22.8 ft bg

Riser Pipe Left in Place:

Material: Stainless Steel Diameter: 2" ID
Interval: 2 - 17.8 ft bg

Screen Material Left in Place:

Material: Stainless Steel Diameter: 2" ID
Interval: 17.8 - 22.8 ft bg

Notes:

1. Riser pipe removed to a depth of 2 feet below grade.
2. Steel protective casing and cement collar removed.
3. "NA" indicates not applicable.
4. "ft bg" indicates feet below grade.
5. All Elevations in feet above mean sea level.
6. Abandoned in accordance with ASTM D5299-99 methods.

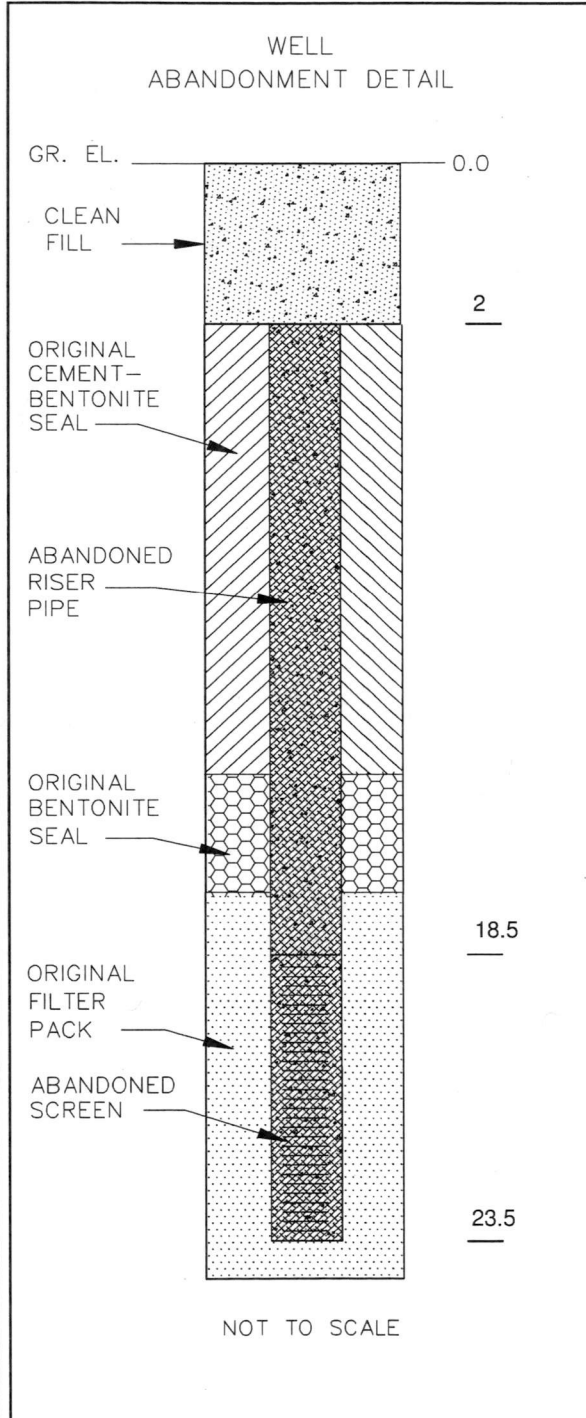


WELL ABANDONMENT LOG

Well ID: MW-11S

Project: Linden Rd Landfill
Location: Flint Township, MI
Project No.: 47849

Client: RACER Trust
Date Installed: N/A
Date Abandoned: 9/22/2011



Inspection Notes:

Inspector: Kevin Schneider
Drilling Contractor: Young's Environmental
Type of Well: Environmental Monitoring Well

Height of Stickup (ft): Flush Mount

Abandonment Method:

Type: Grouted In-Place
Date of Casing Removal: 9/22/2011

Drilling Method:

Type: NA Diameter: NA
Casing: NA

Seal(s):

Type: Top Soil Interval: 0 - 2 ft bg
Type: Bentonite Chips Interval: 2 - 23.5 ft bg

Riser Pipe Left in Place:

Material: Stainless Steel Diameter: 2" ID
Interval: 2 - 18.5 ft bg

Screen Material Left in Place:

Material: Stainless Steel Diameter: 2" ID
Interval: 18.5 - 23.5 ft bg

Notes:

1. Riser pipe removed to a depth of 2 feet below grade.
2. Steel protective casing and cement collar removed.
3. "NA" indicates not applicable.
4. "ft bg" indicates feet below grade.
5. All Elevations in feet above mean sea level.
6. Abandoned in accordance with ASTM D5299-99 methods.

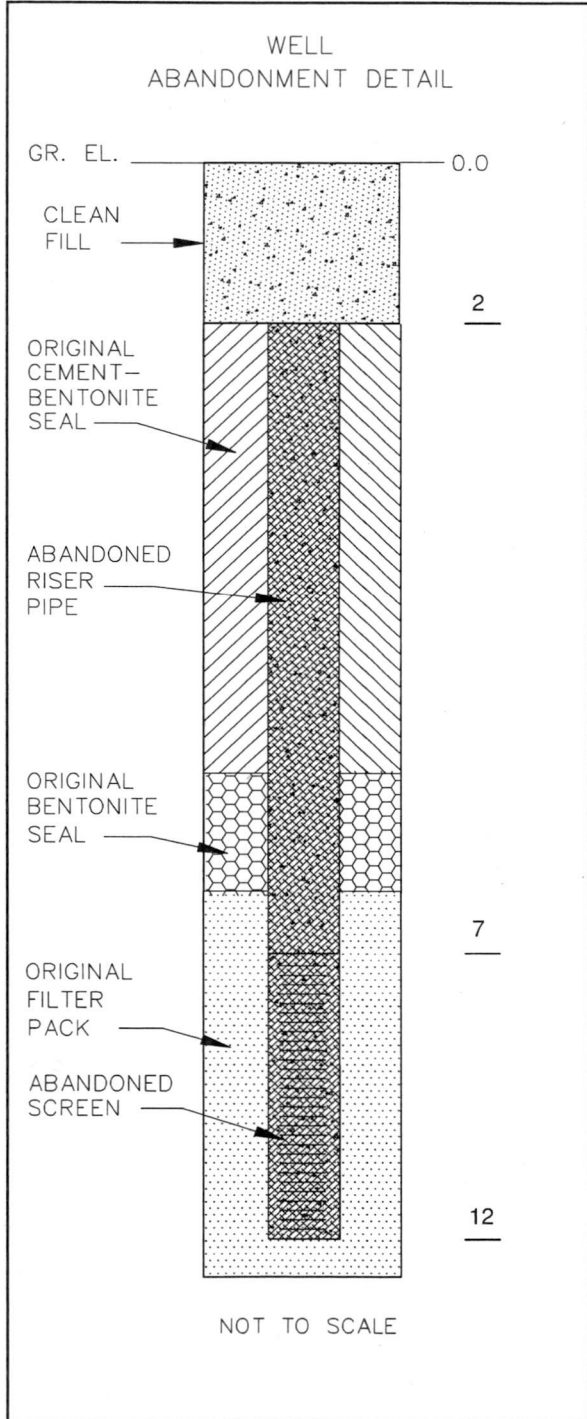


WELL ABANDONMENT LOG

Well ID: MW-12S

Project: Linden Rd Landfill
 Location: Flint Township, MI
 Project No.: 47849

Client: RACER Trust
 Date Installed: N/A
 Date Abandoned: 9/22/2011



Inspection Notes:

Inspector: Kevin Schneider
 Drilling Contractor: Young's Environmental
 Type of Well: Environmental Monitoring Well

Height of Stickup (ft): Flush Mount

Abandonment Method:

Type: Grouted In-Place
 Date of Casing Removal: 9/22/2011

Drilling Method:

Type: NA Diameter: NA
 Casing: NA

Seal(s):

Type: Top Soil Interval: 0 - 2 ft bg
 Type: Bentonite Chips Interval: 2 - 12 ft bg

Riser Pipe Left in Place:

Material: Stainless Steel Diameter: 2" ID
 Interval: 2 - 7 ft bg

Screen Material Left In Place:

Material: Stainless Steel Diameter: 2" ID
 Interval: 7 - 12 ft bg

Notes:

1. Riser pipe removed to a depth of 2 feet below grade.
2. Steel protective casing and cement collar removed.
3. "NA" indicates not applicable.
4. "ft bg" indicates feet below grade.
5. All Elevations in feet above mean sea level.
6. Abandoned in accordance with ASTM D5299-99 methods.

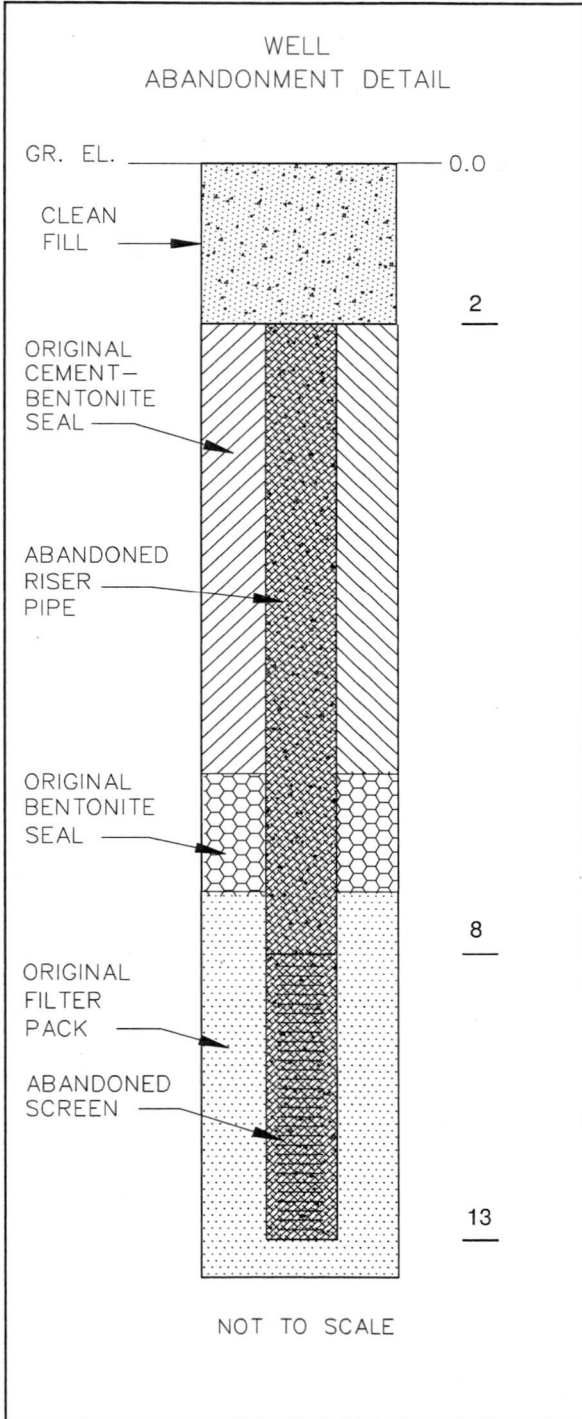


WELL ABANDONMENT LOG

Well ID: MW-13S

Project: Linden Rd Landfill
 Location: Flint Township, MI
 Project No.: 47849

Client: RACER Trust
 Date Installed: N/A
 Date Abandoned: 9/22/2011



Inspection Notes:

Inspector: Kevin Schneider
 Drilling Contractor: Young's Environmental
 Type of Well: Environmental Monitoring Well

Height of Stickup (ft): Flush Mount

Abandonment Method:

Type: Grouted In-Place
 Date of Casing Removal: 9/22/2011

Drilling Method:

Type: NA Diameter: NA
 Casing: NA

Seal(s):

Type: Top Soil Interval: 0 - 2 ft bg
 Type: Bentonite Chips Interval: 2 - 13 ft bg

Riser Pipe Left in Place:

Material: Stainless Steel Diameter: 2" ID
 Interval: 2 - 8 ft bg

Screen Material Left in Place:

Material: Stainless Steel Diameter: 2" ID
 Interval: 8 - 13 ft bg

Notes:

1. Riser pipe removed to a depth of 2 feet below grade.
2. Steel protective casing and cement collar removed.
3. "NA" indicates not applicable.
4. "ft bg" indicates feet below grade.
5. All Elevations in feet above mean sea level.
6. Abandoned in accordance with ASTM D5299-99 methods.

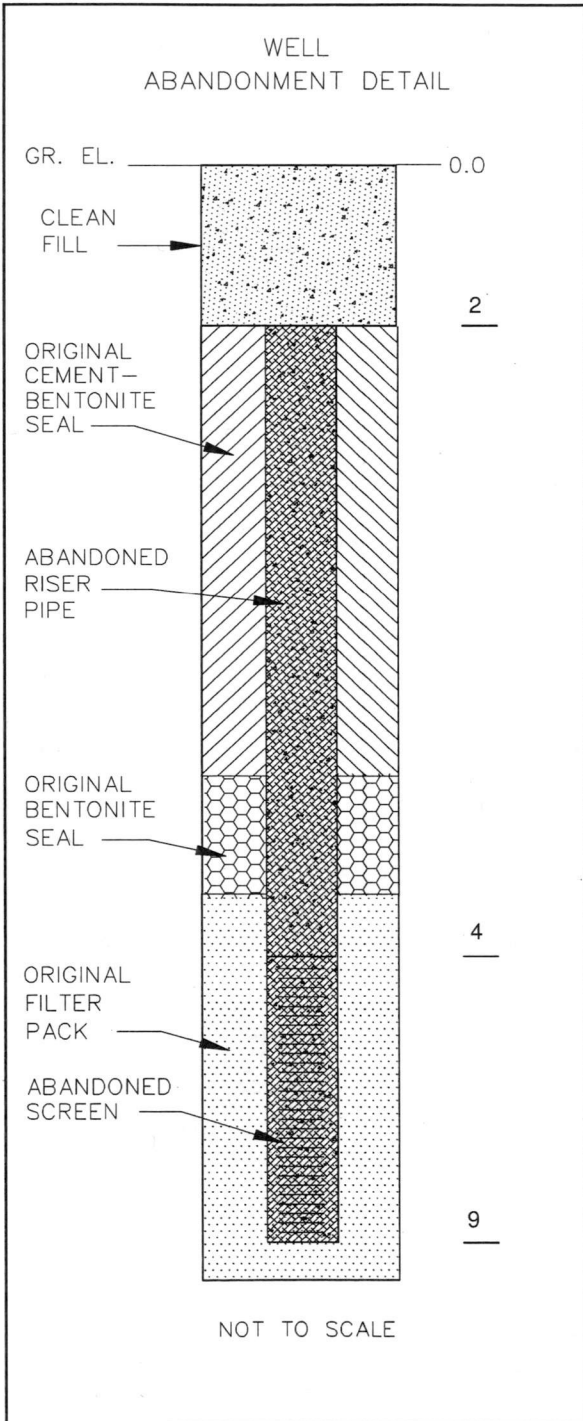


WELL ABANDONMENT LOG

Well ID: MW-14S

Project: Linden Rd Landfill
 Location: Flint Township, MI
 Project No.: 47849

Client: RACER Trust
 Date Installed: N/A
 Date Abandoned: 9/22/2011



Inspection Notes:

Inspector: Kevin Schneider
 Drilling Contractor: Young's Environmental
 Type of Well: Environmental Monitoring Well

Height of Stickup (ft): 2.5 ft

Abandonment Method:

Type: Grouted In-Place
 Date of Casing Removal: 9/22/2011

Drilling Method:

Type: NA Diameter: NA
 Casing: NA

Seal(s):

Type: Top Soil Interval: 0 - 2 ft bg
 Type: Bentonite Chips Interval: 2 - 9 ft bg

Riser Pipe Left in Place:

Material: Stainless Steel Diameter: 2" ID
 Interval: 2 - 4 ft bg

Screen Material Left in Place:

Material: Stainless Steel Diameter: 2" ID
 Interval: 4 - 9 ft bg

Notes:

1. Riser pipe removed to a depth of 2 feet below grade.
2. Steel protective casing and cement collar removed.
3. "NA" indicates not applicable.
4. "ft bg" indicates feet below grade.
5. All Elevations in feet above mean sea level.
6. Abandoned in accordance with ASTM D5299-99 methods.

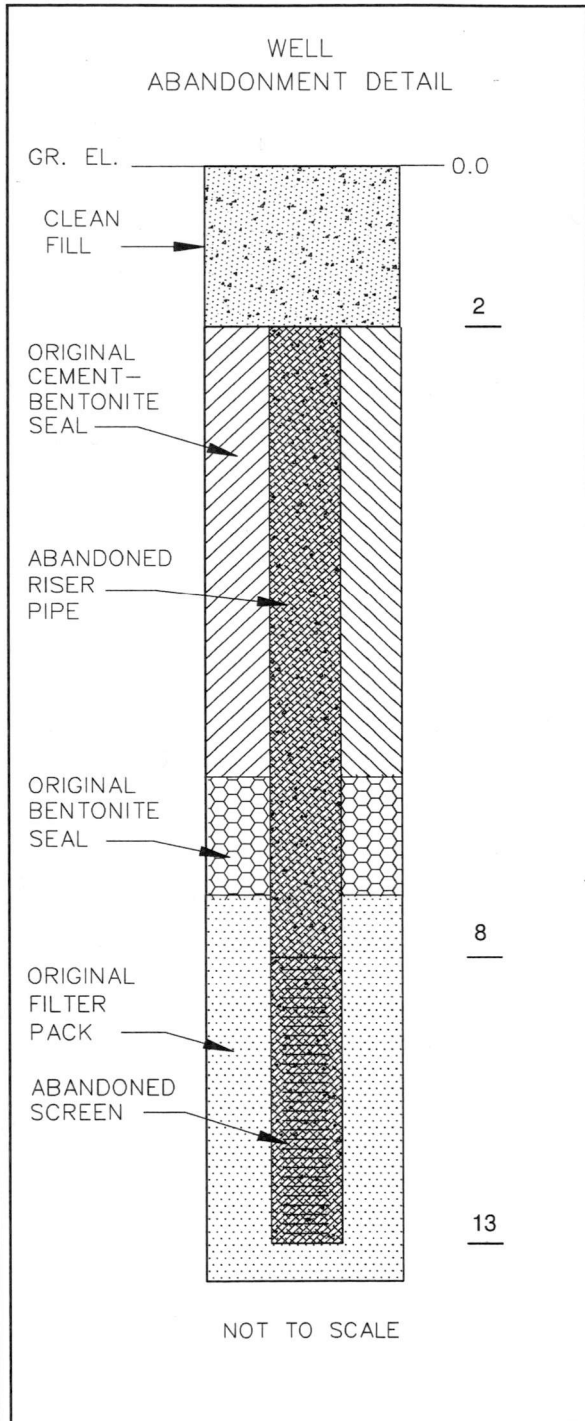


WELL ABANDONMENT LOG

Well ID: MW-15S

Project: Linden Rd Landfill
Location: Flint Township, MI
Project No.: 47849

Client: RACER Trust
Date Installed: N/A
Date Abandoned: 9/22/2011



Inspection Notes:

Inspector: Kevin Schneider
Drilling Contractor: Young's Environmental
Type of Well: Environmental Monitoring Well

Height of Stickup (ft): 2.5 ft

Abandonment Method:

Type: Grouted In-Place
Date of Casing Removal: 9/22/2011

Drilling Method:

Type: NA Diameter: NA
Casing: NA

Seal(s):

Type: Top Soil Interval: 0 - 2 ft bg
Type: Bentonite Chips Interval: 2 - 13 ft bg

Riser Pipe Left in Place:

Material: Stainless Steel Diameter: 2" ID
Interval: 2 - 8 ft bg

Screen Material Left in Place:

Material: Stainless Steel Diameter: 2" ID
Interval: 8 - 13 ft bg

Notes:

1. Riser pipe removed to a depth of 2 feet below grade.
2. Steel protective casing and cement collar removed.
3. "NA" indicates not applicable.
4. "ft bg" indicates feet below grade.
5. All Elevations in feet above mean sea level.
6. Abandoned in accordance with ASTM D5299-99 methods.

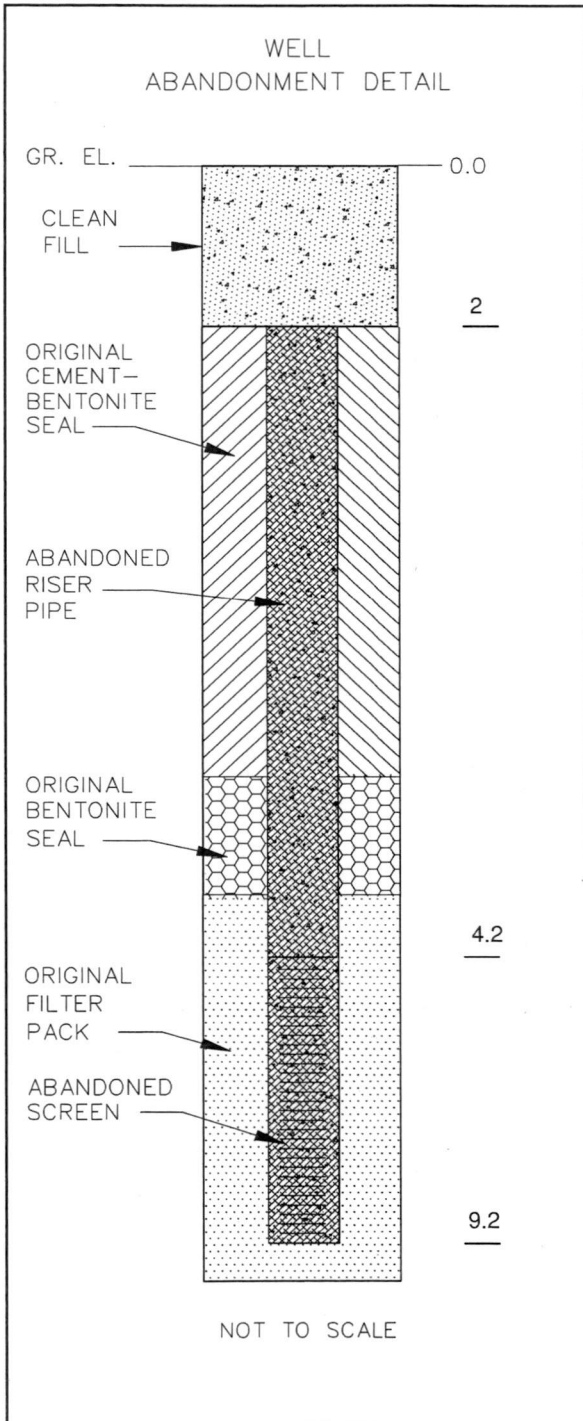


WELL ABANDONMENT LOG

Well ID: PZ-01

Project: Linden Rd Landfill
 Location: Flint Township, MI
 Project No.: 47849

Client: RACER Trust
 Date Installed: N/A
 Date Abandoned: 9/22/2011



Inspection Notes:

Inspector: Kevin Schneider
 Drilling Contractor: Young's Environmental
 Type of Well: Environmental Monitoring Well

Height of Stickup (ft): Flush Mount

Abandonment Method:

Type: Grouted In-Place
 Date of Casing Removal: 9/22/2011

Drilling Method:

Type: NA Diameter: NA
 Casing: NA

Seal(s):

Type: Top Soil Interval: 0 - 2 ft bg
 Type: Bentonite Chips Interval: 2 - 9.2 ft bg

Riser Pipe Left in Place:

Material: Sch 40 PVC Diameter: 2" ID
 Interval: 2 - 4.2 ft bg

Screen Material Left In Place:

Material: Sch 40 PVC Diameter: 2" ID
 Interval: 4.2 - 9.2 ft bg

Notes:

1. Riser pipe removed to a depth of 2 feet below grade.
2. Steel protective casing and cement collar removed.
3. "NA" indicates not applicable.
4. "ft bg" indicates feet below grade.
5. All Elevations in feet above mean sea level.
6. Abandoned in accordance with ASTM D5299-99 methods.



Appendix B
O&M Inspection Sheet

Figure 3-1

**Operation and Maintenance Periodic Inspection Report
Linden Road Site
Flint Township, Michigan**

Inspector Mike Robison
 Company O'Brien + Gere
 Project Linden Rd. Landfill
 Location Flint Twp., MI
 Date/Time 9/20/11 11:00 AM
 Project No. 15388/47849

Weather	<u>Clear</u>	P. Cloudy	Cloudy	Fog
Temperature	High	<u>65</u> F°	---	---
Wind	<u>Calm</u>	Medium	High	---
Precipitation (circle)	Rain	Light	Moderate	Heavy
	Snow	Light	Moderate	Heavy

Type of Inspection Routine Special

Persons/Equipment Present: _____

General Description of Site Conditions: Good

Specific Inspection Items	Potential Problem Areas	Status*	Notes
Perimeter Security Fencing	Missing barbed wire, torn fabric.	/	
Entrance Gate and Locking Mechanism	Lock broken/missing, mechanism inoperative.	/	
Monitoring Wells and Wellhead Covers	Signs of tampering, casing damaged, lock missing.	/	
Final Cover Vegetation	Bare spots, stressed vegetation, deep rooted vegetation.	/	
Final Cover Slope (explain below)	Gullies, cracking, subsidence, ponding.	/	
Evidence of Burrowing Animals	Damage to final cover, evidence of waste.	/	
Stormwater Drainage Channels	Gullies, erosion, debris, culvert blocked.	/	
Access Road	Ponding, rutting, erosion.	/	

* (1) Acceptable—No Maintenance Required. (2) Not Acceptable—Identify Required Maintenance.

Summary of Deficiencies and/or Corrective Actions: A few animal holes were observed which may or may not be dug below the 2.5 ft thick soil cap. Will check into further once kids are done with soccer season.

(Holes appear shallow)

Signature of Inspector [Signature]
 Date 9/23/11