

**Former Howard W/H - Vacant Land - Site ID 1005**

700 Garey Street  
Saginaw, MI 48601

Inquiry Number: 2559388.40  
August 07, 2009

## The EDR Historical Topographic Map Report

# EDR Historical Topographic Map Report

Environmental Data Resources, Inc.s (EDR) Historical Topographic Map Report is designed to assist professionals in evaluating potential liability on a target property resulting from past activities. EDRs Historical Topographic Map Report includes a search of a collection of public and private color historical topographic maps, dating back to the early 1900s.

***Thank you for your business.***  
Please contact EDR at 1-800-352-0050  
with any questions or comments.

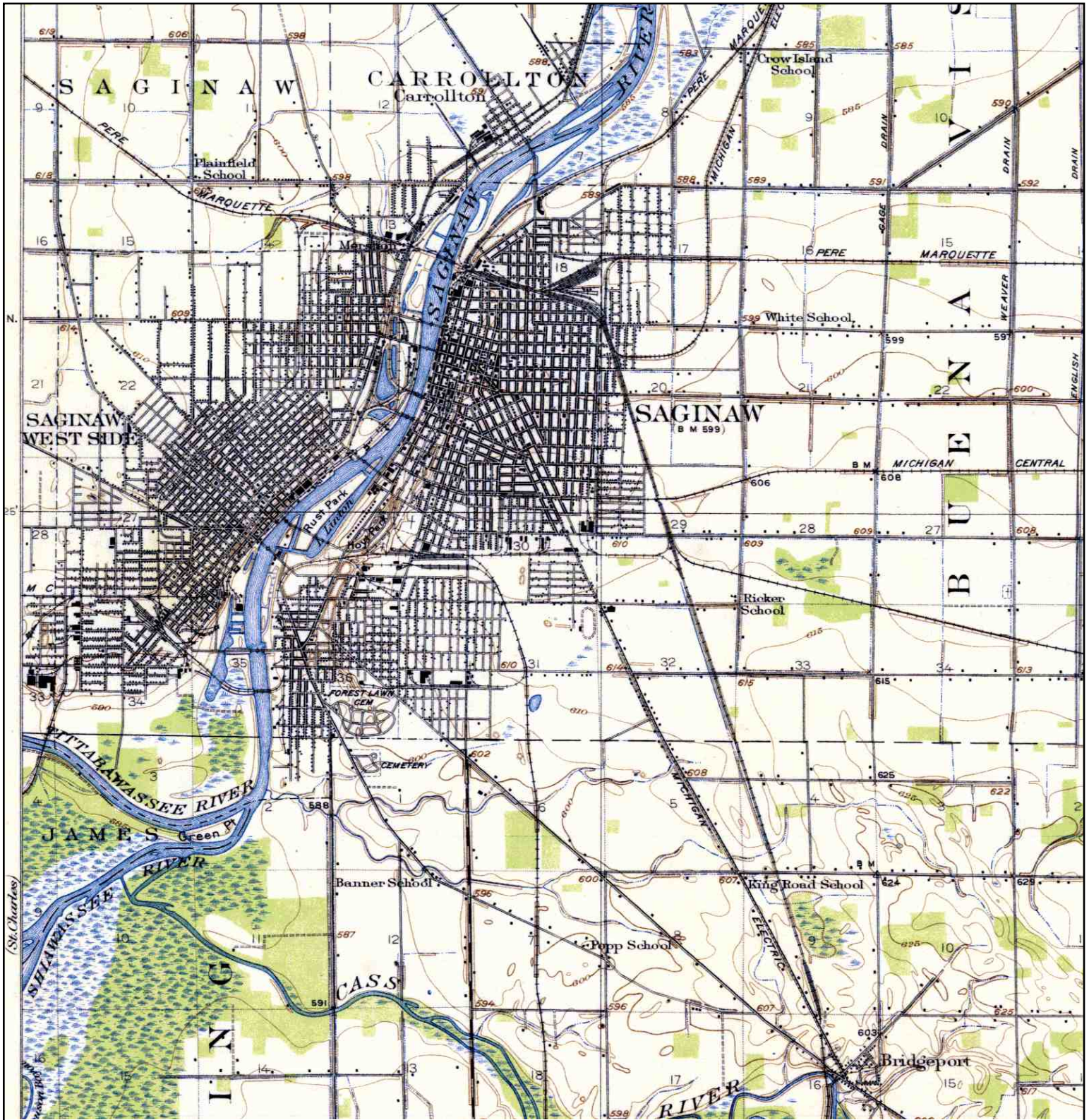
## **Disclaimer - Copyright and Trademark Notice**

This Report contains certain information obtained from a variety of public and other sources reasonably available to Environmental Data Resources, Inc. It cannot be concluded from this Report that coverage information for the target and surrounding properties does not exist from other sources. **NO WARRANTY EXPRESSED OR IMPLIED, IS MADE WHATSOEVER IN CONNECTION WITH THIS REPORT. ENVIRONMENTAL DATA RESOURCES, INC. SPECIFICALLY DISCLAIMS THE MAKING OF ANY SUCH WARRANTIES, INCLUDING WITHOUT LIMITATION, MERCHANTABILITY OR FITNESS FOR A PARTICULAR USE OR PURPOSE. ALL RISK IS ASSUMED BY THE USER. IN NO EVENT SHALL ENVIRONMENTAL DATA RESOURCES, INC. BE LIABLE TO ANYONE, WHETHER ARISING OUT OF ERRORS OR OMISSIONS, NEGLIGENCE, ACCIDENT OR ANY OTHER CAUSE, FOR ANY LOSS OF DAMAGE, INCLUDING, WITHOUT LIMITATION, SPECIAL, INCIDENTAL, CONSEQUENTIAL, OR EXEMPLARY DAMAGES. ANY LIABILITY ON THE PART OF ENVIRONMENTAL DATA RESOURCES, INC. IS STRICTLY LIMITED TO A REFUND OF THE AMOUNT PAID FOR THIS REPORT.** Purchaser accepts this Report AS IS. Any analyses, estimates, ratings, environmental risk levels or risk codes provided in this Report are provided for illustrative purposes only, and are not intended to provide, nor should they be interpreted as providing any facts regarding, or prediction or forecast of, any environmental risk for any property. Only a Phase I Environmental Site Assessment performed by an environmental professional can provide information regarding the environmental risk for any property. Additionally, the information provided in this Report is not to be construed as legal advice.

Copyright 2009 by Environmental Data Resources, Inc. All rights reserved. Reproduction in any media or format, in whole or in part, of any report or map of Environmental Data Resources, Inc., or its affiliates, is prohibited without prior written permission.

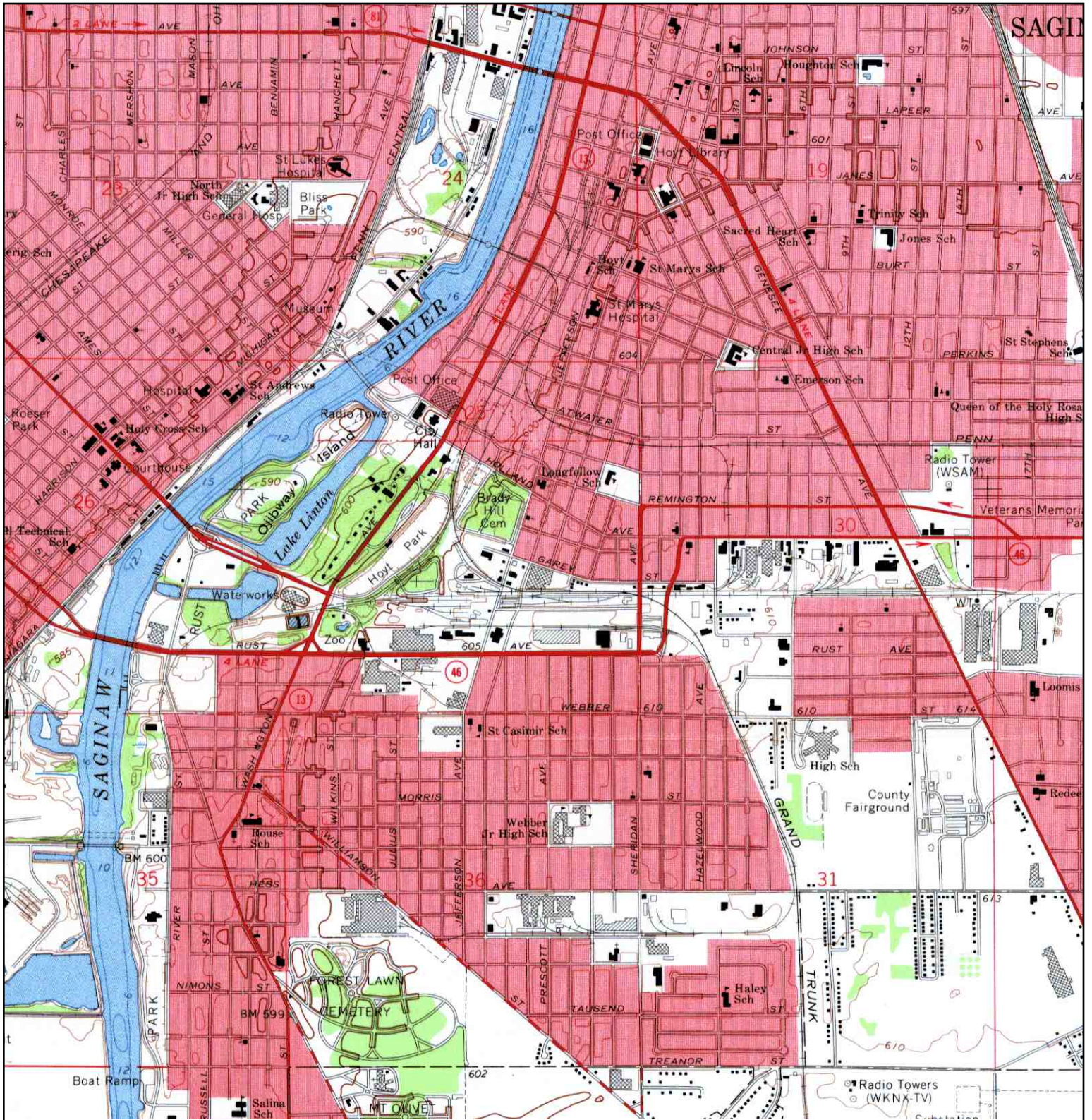
EDR and its logos (including Sanborn and Sanborn Map) are trademarks of Environmental Data Resources, Inc. or its affiliates. All other trademarks used herein are the property of their respective owners.

# Historical Topographic Map



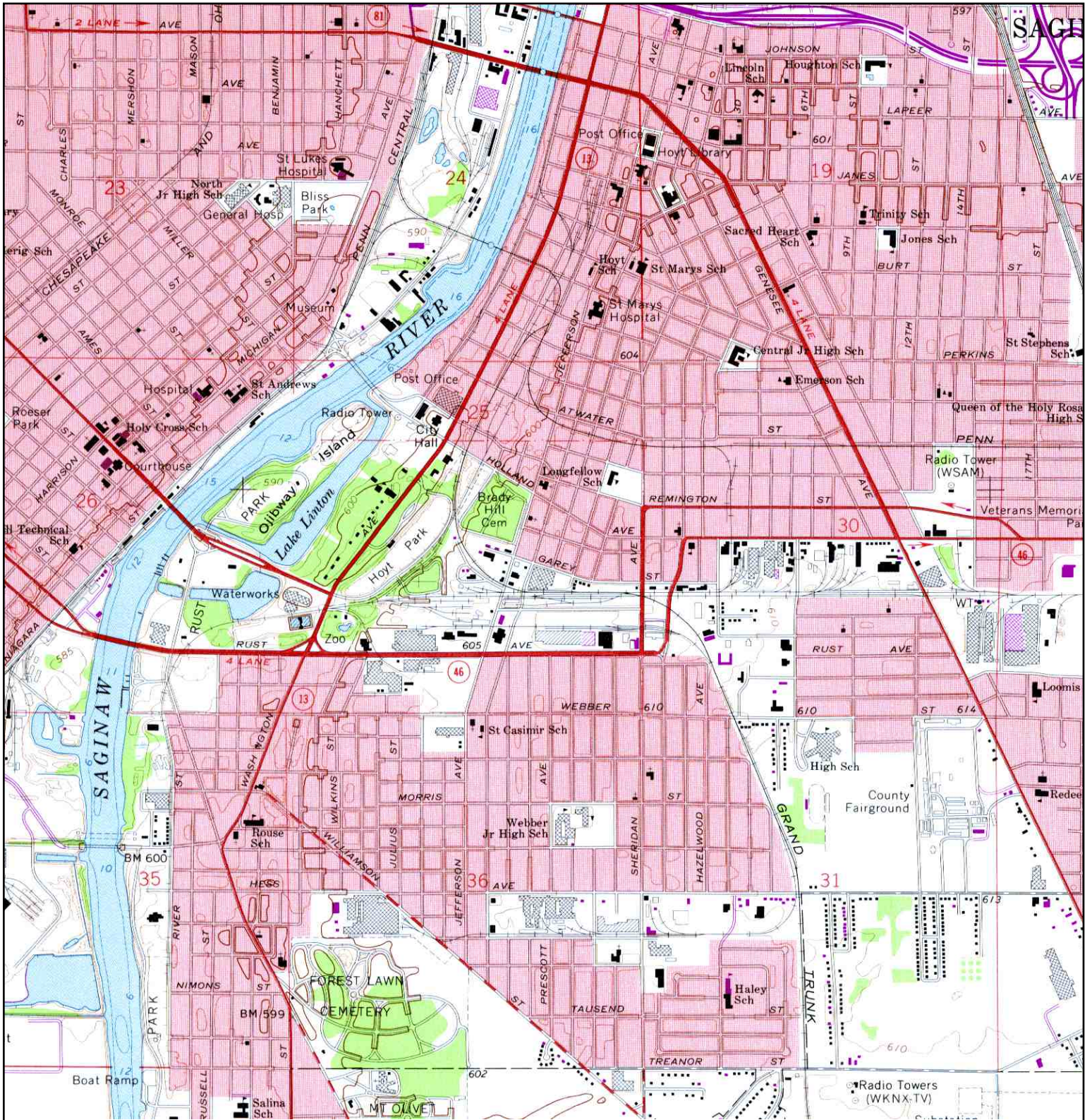
<p>N ↑</p>	TARGET QUAD	SITE NAME:	Former Howard W/H - Vacant Land - Site ID	CLIENT:	LFR Inc
	NAME: SAGINAW	ADDRESS:	700 Garey Street	CONTACT:	Rich Mall
	MAP YEAR: 1919	LAT/LONG:	43.4137 / 83.9421	INQUIRY#:	2559388.40
	SERIES: 15			RESEARCH DATE:	08/07/2009
	SCALE: 1:62500				

# Historical Topographic Map



<p>N ↑</p>	TARGET QUAD	SITE NAME:	Former Howard W/H -	CLIENT:	LFR Inc
	NAME: SAGINAW	ADDRESS:	Vacant Land - Site ID	CONTACT:	Rich Mall
	MAP YEAR: 1967	LAT/LONG:	700 Garey Street	INQUIRY#:	2559388.40
	SERIES: 7.5		Saginaw, MI 48601	RESEARCH DATE:	08/07/2009
	SCALE: 1:24000				

# Historical Topographic Map



<p>N ↑</p>	TARGET QUAD	SITE NAME:	Former Howard W/H - Vacant Land - Site ID	CLIENT:	LFR Inc
	NAME: SAGINAW	ADDRESS:	700 Garey Street	CONTACT:	Rich Mall
	MAP YEAR: 1973	LAT/LONG:	Saginaw, MI 48601	INQUIRY#:	2559388.40
	PHOTOREVISED FROM: 1967			RESEARCH DATE:	08/07/2009
	SERIES: 7.5				
	SCALE: 1:24000				